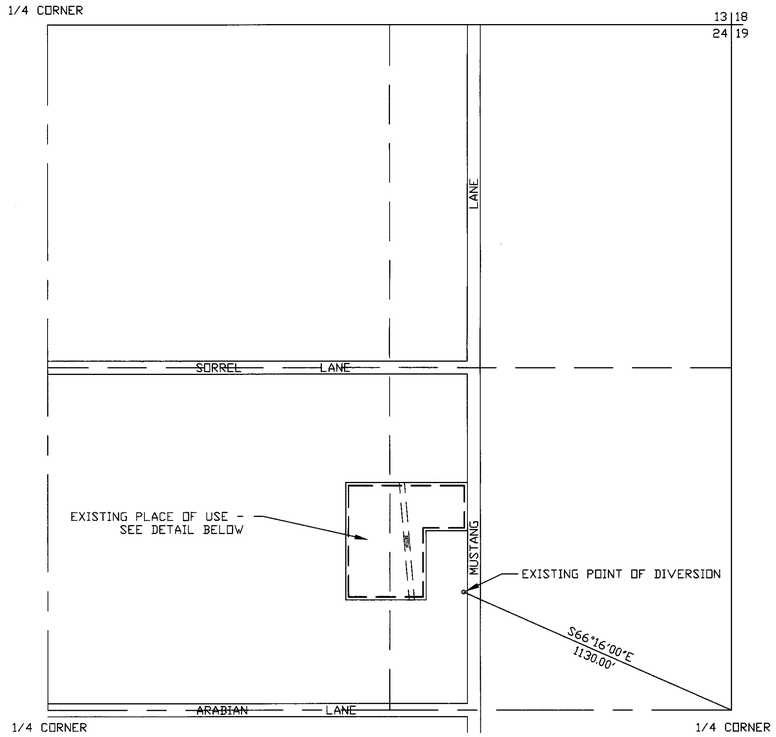

EXISTING PLACE OF USE
NE1/4 SECTION 24, T. 12 N., R. 20 E., M.D.B. & M.

BAR SCALE

300 150 0 300 600 900

SCALE: 1" = 300'

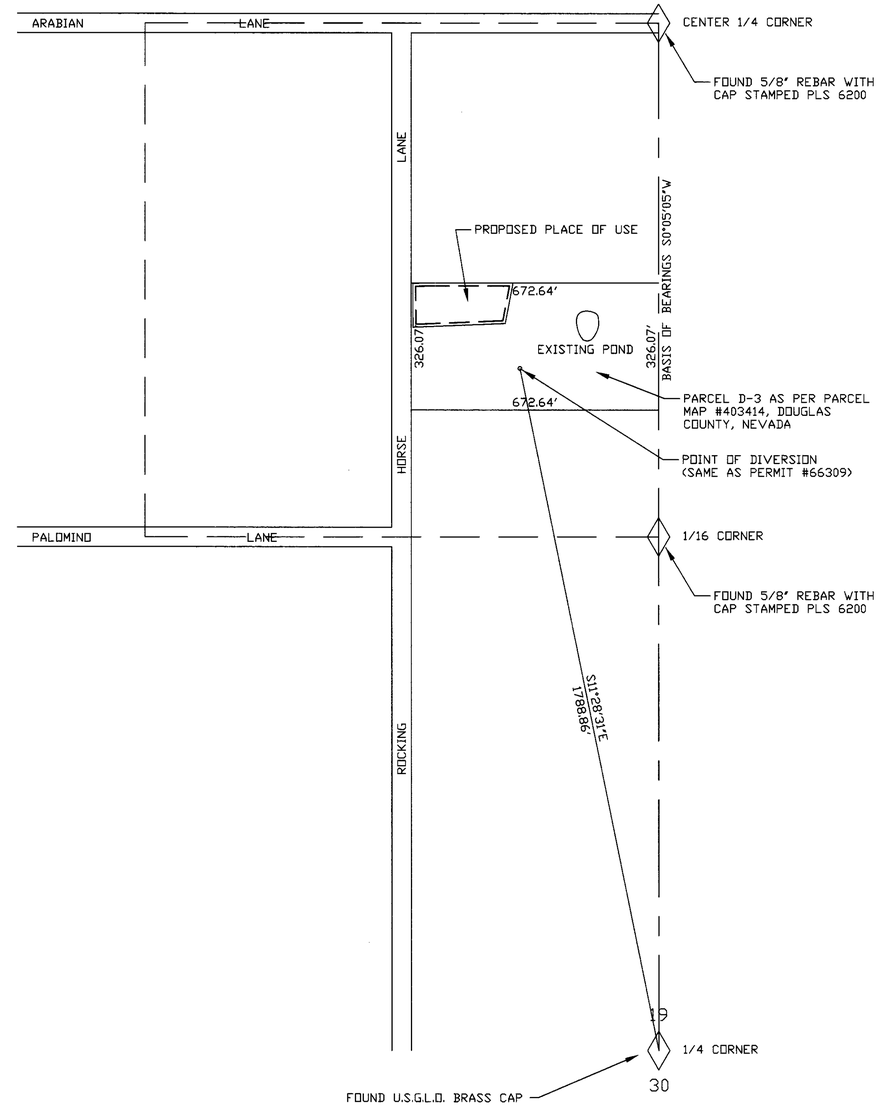

PROPOSED PLACE OF USE
NE1/4 SW1/4 SECTION 19, T. 12 N., R. 21 E., M.D.B. & M.

SCALE: 1" = 200'

STATE OF NEVADA ,
,S.S.
COUNTY OF DOUGLAS ,

I, WYATT J. OWENS, BEING FIRST DULY SWORN, DEPOSE AND SAY THAT THIS MAP, CONSISTING OF ONE SHEET, HAS BEEN CORRECTLY DRAWN TO THE DESIGNATED SCALE FROM FIELD NOTES OF A SURVEY MADE BY ME, OR UNDER MY SUPERVISION AND DIRECTION, BETWEEN SEPTEMBER 4, 2009 AND SEPTEMBER 8, 2009; THAT IT TRULY AND CORRECTLY REPRESENTS THE PROPOSED LOCATION AND EXTENT OF THE WORKS USED TO DIVERT WATER FROM UNDERGROUND SOURCE, IN DOUGLAS COUNTY, NEVADA, BY DAVE AND RUTH RICH FOR IRRIGATION AND DOMESTIC PURPOSES; THAT THE PROPOSED POINT OF DIVERSION, THE APPROXIMATE LOCATION AND SIZE OF THE DIVERTING CHANNEL OR OTHER CONDUIT, ALL RESERVOIRS OR BASINS, THE LOCATION AND NAMES OF ALL OTHER WORKS WHICH WILL CROSS OR CONNECT WITH THE PROPOSED WORKS, AND THE BOUNDARY OF ALL LANDS, SHOWING BY 40 ACRE SUBDIVISIONS THE AREAS PROPOSED TO BE SERVED, ARE FULLY AND CORRECTLY DESIGNATED THEREON.

Wyatt J. Owens Wyatt J. Owens STATE WATER RIGHT SURVEYOR
10/7/09

SUBSCRIBED AND SWORN TO BEFORE ME
THIS 7 DAY OF October, 2009.
Peggy Pedrojetti
NOTARY PUBLIC IN AND FOR Douglas COUNTY, NEVADA.
MY COMMISSION EXPIRES 6-14-2010.

PEGGY PEDROJETTI
Notary Public, State of Nevada
Appointment No. 94-5182-5
My Appt. Expires June 14, 2010

BAR SCALE

200 100 0 200 400 600 800 1000

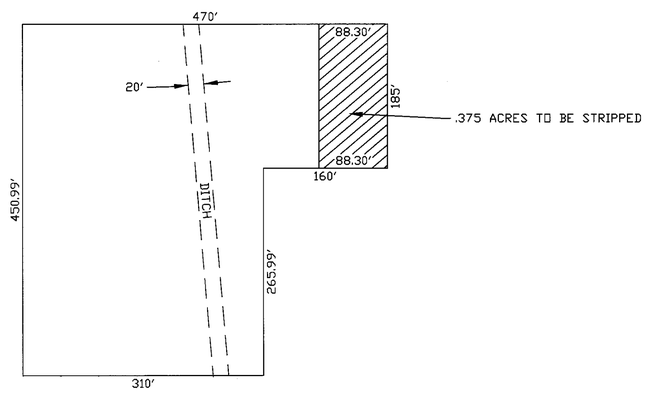

DETAIL OF EXISTING PLACE OF USE

BAR SCALE

100 50 0 100 200 300

SCALE: 1" = 100'

BASIS OF BEARINGS

THE BASIS OF BEARINGS OF THIS MAP IS THE EAST LINE OF THE NE1/4 SW1/4 OF SECTION 19, T. 12 N., R. 21 E., M.D.B. & M. AS SHOWN ON THE PARCEL MAP FOR PATRICK K. ELLIOTT, DOCUMENT #415531, OFFICIAL RECORDS, DOUGLAS COUNTY, NEVADA. SAID LINE BEARS S0°05'05"W.

STATE ENGINEER'S USE

78913

FILED
OCT 16 2009
STATE ENGINEER'S OFFICE

2009 OCT 15 PM 1:51
STATE ENGINEER'S OFFICE

MAP TO ACCOMPANY APPLICATION TO
CHANGE THE POINT OF DIVERSION AND PLACE OF USE
OF A PORTION OF PERMIT 29467 AND CERTIFICATE 9555
FOR IRRIGATION AND DOMESTIC USE
BY DAVE AND RUTH RICH
FROM UNDERGROUND SOURCE
IN DOUGLAS COUNTY, NEVADA

78913