Section	Subdivision	Township	Range	Acres	Cultivated
20	SW NW	36N	40E	8.01	
21	SW NW	"	"	10.97	
28	NW SW	"	"	15.36	
"	SW SW	"	"	13.83	
29	NW NE	"	"	9.01	
"	SW NE	"	"	2.15	
				59.61	

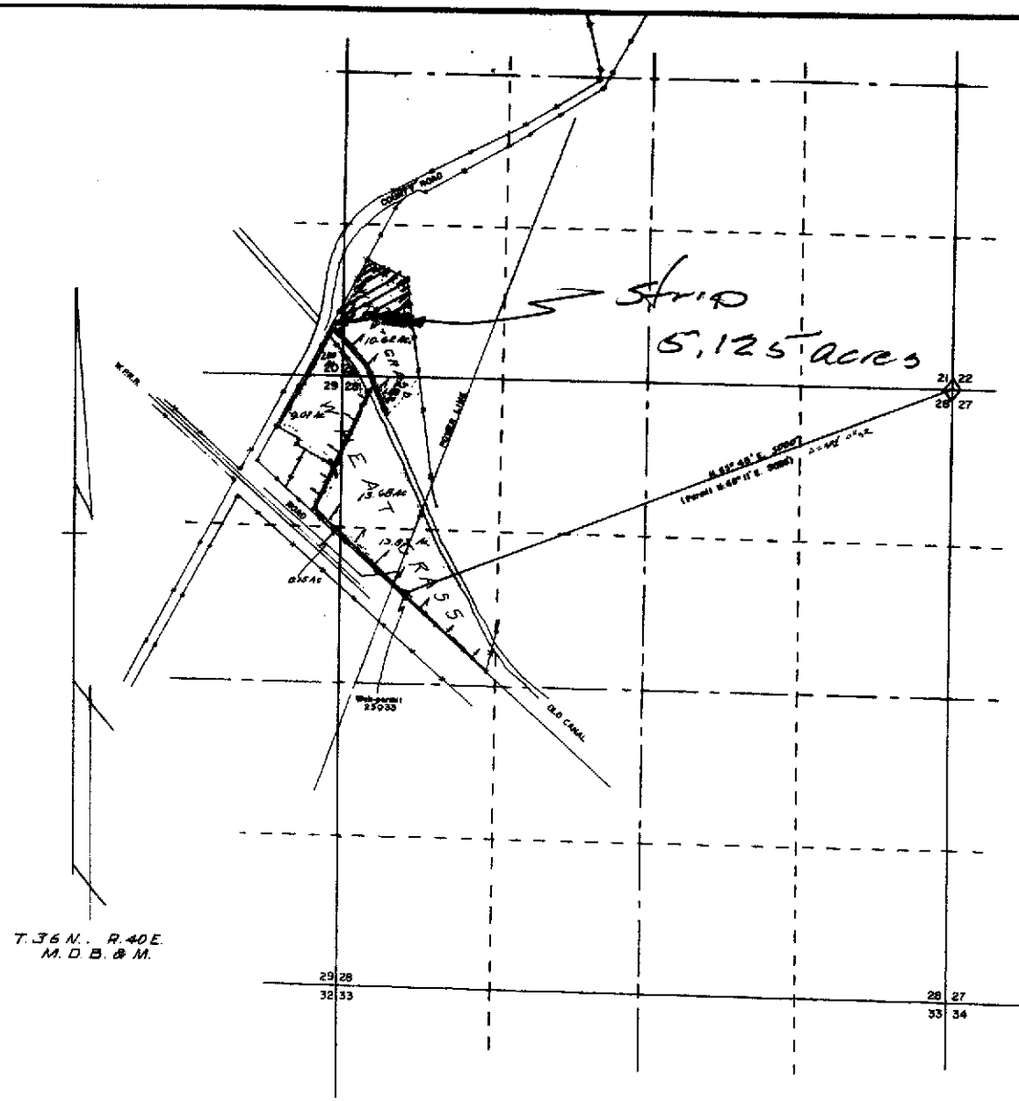

STATE OF NEVADA
COUNTY OF HUMBOLDT } SS

R. Caldwell being first duly sworn depose and say that the map consisting of ... has been correctly drawn to the designation ... made by me or under my supervision and direction on the 13th day of April 1975 ... and correctly represents the proposed ... of the water ... Underground ... Humboldt County, Nevada, Louis Savio ... for Irrigation & Domestic under Application No. 25033 ... that the proposed ... upon the location ... and that the ... lands, and the ... owned or controlled by the applicant upon which water applied for under application No. 25033 is used together with the area and culture in each 40-acre subdivision ... the location and name of other water ... which are represented ... and correct, so far as known thereon.

A. R. Caldwell
Registered Nevada Public Surveyor

Subscribed and sworn to before me this 17th day of April, 1975
Marjorie Cole
Humboldt County Recorder

Scale 1 – 500

500 0 500 1000 1500 2000

FILED
SEP 09 2009
STATE ENGINEER'S OFFICE

CERTIFICATE NO. 8532 ISSUED 7-29-75

OFFICE
STATE ENGINEER
1975 APR 17 PM 2 42

J. R. Caldwell
Mackay, Nevada

Job No. 25-81	By	Date
Survey	JRC	4/5/75
Calculations	"	4/8/75
Drawing	"	4/8/75
Checked		
Corrections		

MAP TO ACCOMPANY PROOF OF BENEFICIAL USE UNDER APPLICATION NO. 25033

FOR IRRIGATION & DOMESTIC
BY LOUIS SAVIO
FROM UNDERGROUND
IN HUMBOLDT COUNTY, NEVADA

788597T

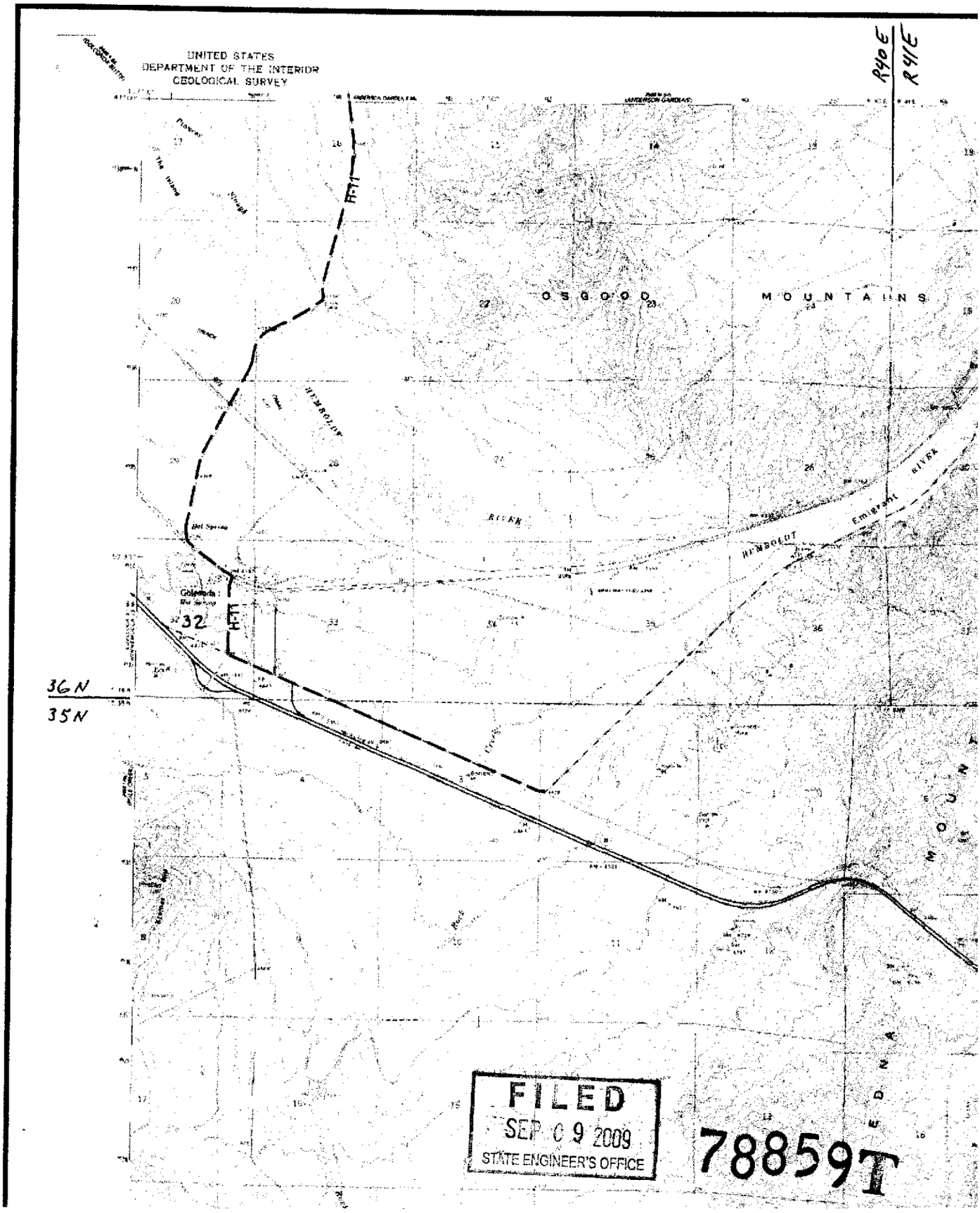
UNITED STATES
DEPARTMENT OF THE INTERIOR
GEOLOGICAL SURVEY
R40E
R41E
OSGOOD MOUNTAINS
HUMBOLDT
RIVER
Emigrant RIVER
Golconda
32
H-11
36N
35N
FILED
SEP 09 2009
STATE ENGINEER'S OFFICE
78859T

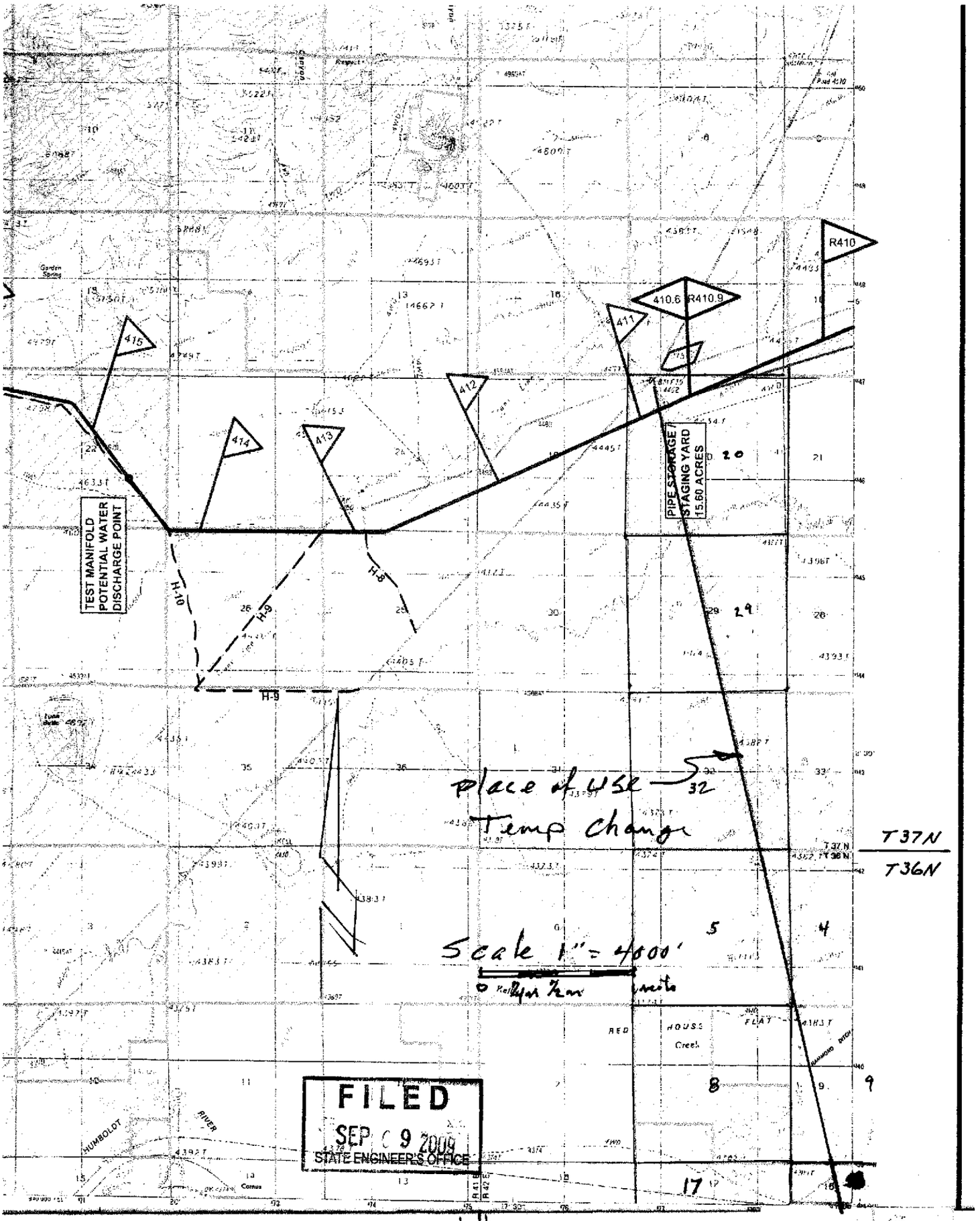

FILED
SEP 09 2009
STATE ENGINEER'S OFFICE

78859T