SHEET NO. 1 OF 1 SHEETS.

HIGH DESERT ENGINEERING LLC

CONSULTING ENGINEERING & SURVEYING

640 IDAHO STREET
ELKO, NEVADA 89801

(775) 738-4053

W209015

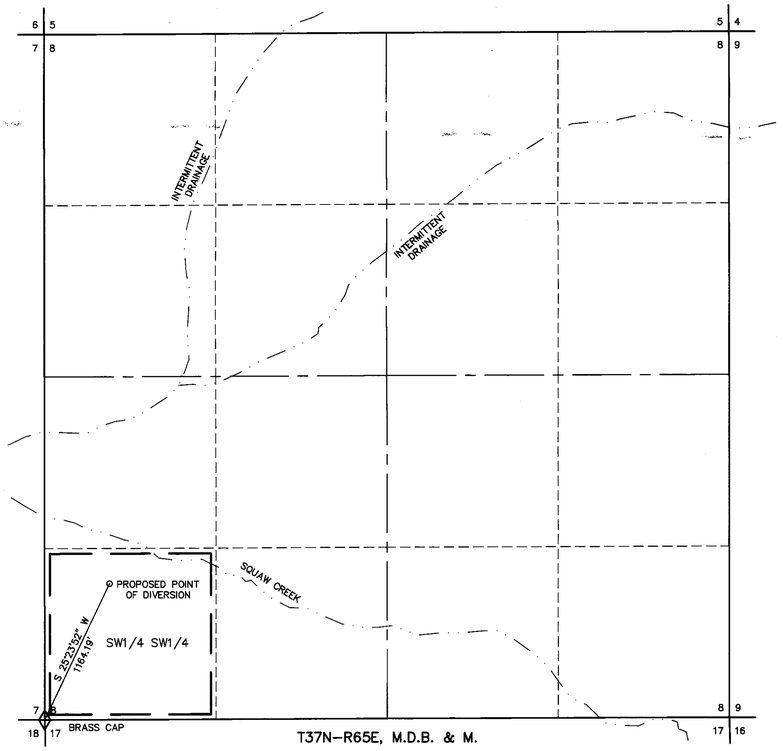

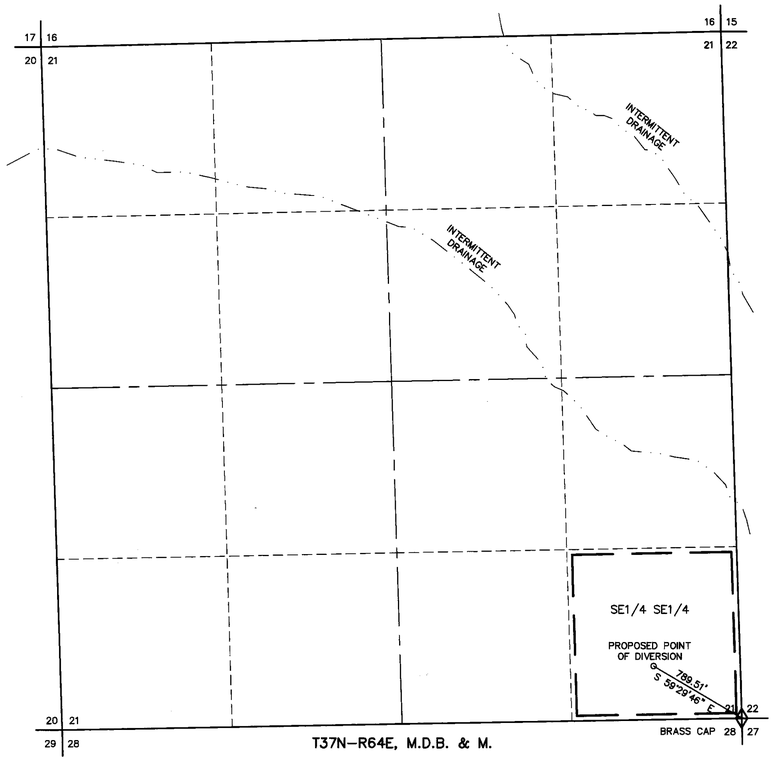

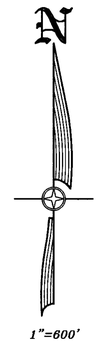

STATE OF NEVADA }
COUNTY OF ELKO } SS.

I, ROBERT E. MORLEY, BEING FIRST DULY SWORN, DEPOSE AND SAY THAT THIS MAP, CONSISTING OF 1 SHEET, NUMBERED FROM 1 TO 1, INCLUSIVE, HAS BEEN CORRECTLY DRAWN TO THE DESIGNATED SCALE FROM FIELD NOTES OF A SURVEY MADE BY ME, OR UNDER MY SUPERVISION AND DIRECTION, BETWEEN THE 23RD DAY OF APRIL, 2009, AND THE 24TH DAY OF APRIL, 2009; THAT IT TRULY AND CORRECTLY REPRESENTS THE PROPOSED LOCATION AND EXTENT OF THE WORKS USED TO DIVERT WATER FROM UNDERGROUND, IN ELKO COUNTY, NEVADA, BY PEQUOP CONSERVANCY, LLC, FOR STOCKWATER PURPOSES. THAT THE PROPOSED POINT OF DIVERSION, THE APPROXIMATE LOCATION AND SIZE OF THE DIVERTING CHANNEL OR OTHER CONDUIT, THE PLACE AND MANNER OF USE, AND THE LOCATION AND NAMES OF ALL OTHER WORKS OR STREAMS WHICH ARE CROSSED BY OR CONNECTED WITH THE SAID WORKS, ARE FULLY AND CORRECTLY DESIGNATED THEREON.

Robert E. Morley

PROFESSIONAL LAND SURVEYOR STATE OF NEVADA
ROBERT E. MORLEY
Exp.12-31-09
No. 6203

4/28/09

STATE WATER RIGHT SURVEYOR NO. 668

SUBSCRIBED AND SWORN TO BEFORE ME
THIS 28th DAY OF April, 2009.

Charlene A. Jones

NOTARY PUBLIC IN AND FOR ELKO COUNTY, NEVADA.
MY COMMISSION EXPIRES Feb. 8, 2010

CHARLENE A. JONES
NOTARY PUBLIC • STATE of NEVADA
Elko County • Nevada
CERTIFICATE # 02-73250-6
APPT. EXP. FEB. 8, 2010

BASIS OF BEARINGS: G.P.S. WITH THE ACCURACY OF 1 CENTIMETER +/- 2 PARTS PER MILLION HORIZONTAL. THE DATUM USED WAS WGS84.

LEGEND

◇ = SECTION CORNER AS NOTED.

——— ——— ——— = PROPOSED PLACE OF USE

600 0 600 1200 1800 2400

SCALE: 1"=600'

STATE ENGINEERS USE

78419-78421

FILED
APR 30 2009
STATE ENGINEER'S OFFICE

2009 APR 30 PM 1:12
STATE ENGINEER'S OFFICE

MAP TO ACCOMPANY APPLICATION TO APPROPRIATE WATER
FOR STOCKWATER USE
BY PEQUOP CONSERVANCY, LLC
FROM UNDERGROUND
IN ELKO COUNTY, NEVADA

78421 78420