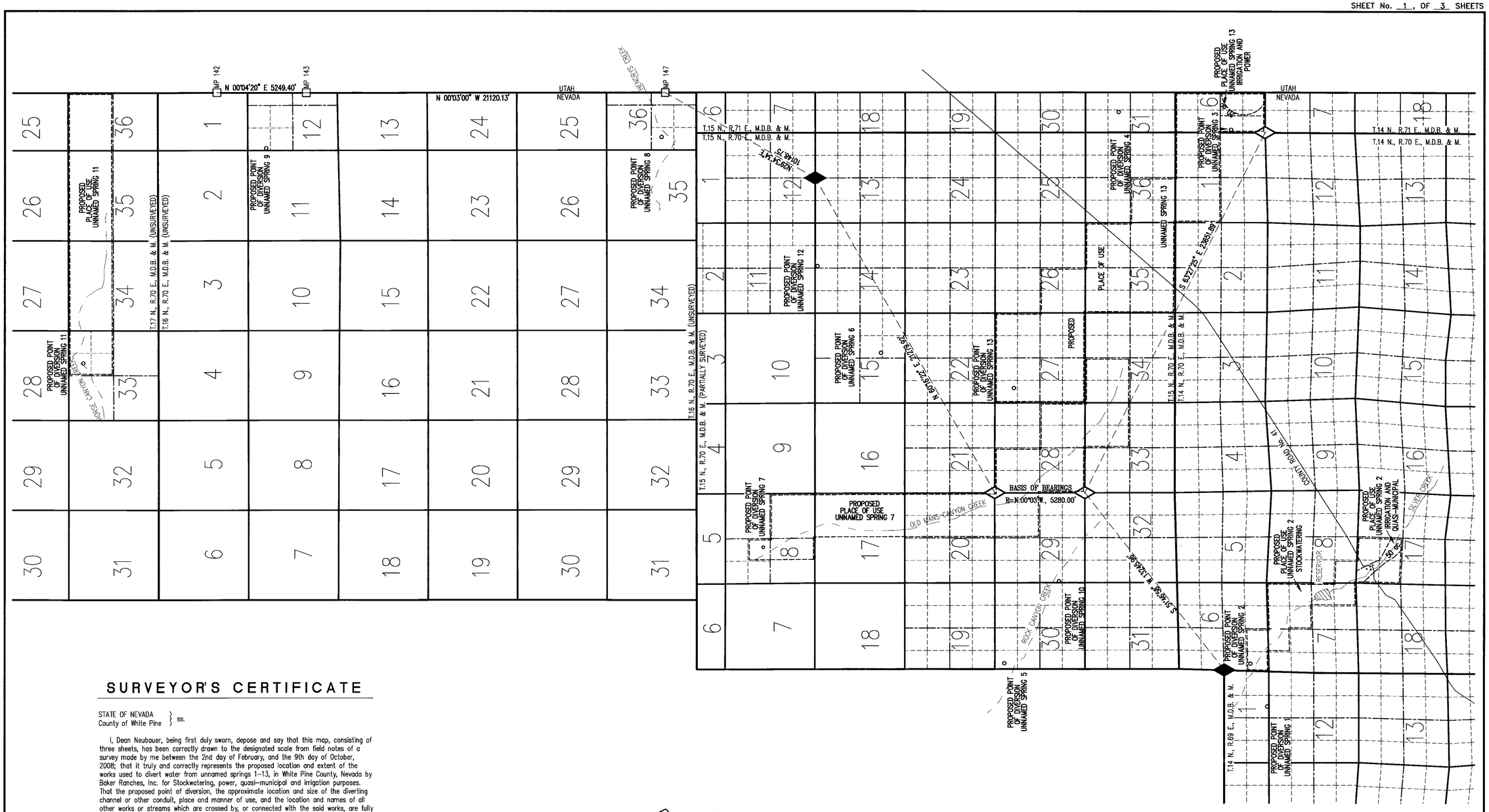

SURVEYOR'S CERTIFICATE

STATE OF NEVADA
County of White Pine } ss.

I, Dean Neubauer, being first duly sworn, depose and say that this map, consisting of three sheets, has been correctly drawn to the designated scale from field notes of a survey made by me between the 2nd day of February, and the 9th day of October, 2008; that it truly and correctly represents the proposed location and extent of the works used to divert water from unnamed springs 1–13, in White Pine County, Nevada by Baker Ranches, Inc. for Stockwatering, power, quasi–municipal and irrigation purposes. That the proposed point of diversion, the approximate location and size of the diverting channel or other conduit, place and manner of use, and the location and names of all other works or streams which are crossed by, or connected with the said works, are fully and correctly designated thereon.

Dean Neubauer
State Water Right Surveyor No. 917

PROFESSIONAL SURVEYOR
DEAN NEUBAUER
Exp.12–31–09
4/14/09
PROFESSIONAL No.9392
STATE OF NEVADA

Subscribed and sworn to before me this 14th day of April, 2009.

Dawndaylia Graves
Notary Public in and for White Pine County, Nevada.

DAWNDAYLIA GRAVES
NOTARY PUBLIC • STATE of NEVADA
White Pine County • Nevada
CERTIFICATE # • 05–99452–17
APPT. EXP. SEPTEMBER 1, 2009

N

BASIS OF BEARING

The Basis of Bearing for this map is N.00°03'W. being the Section line between Sections 28 and 29, T.15 N., R.70 E., M.D.B. & M., as shown on the BLM survey Plat for the above said Township accepted on October 4, 1957.

GRAPHIC SCALE

-3000 0 1500 3000 6000 12000

(IN FEET)
1 inch = 3000 ft.

SUMMIT JOB #410111

SUMMIT ENGINEERING CORPORATION
CONSULTING ENGINEERS AND SURVEYORS
824 East Aultman Street, Ely, Nevada, 89301
PHONE (775) 289–4445 FAX (775) 289–4043

STATE ENGINEER'S USE 78314-30

FILED
APR 17 2009
STATE ENGINEER'S OFFICE

2009 APR 17 PM 2:33

MAP TO ACCOMPANY
APPLICATION TO APPROPRIATE WATER

FOR STOCKWATERING, POWER, QUASI–MUNICIPAL AND IRRIGATION

BY BAKER RANCHES, INC.

FROM *UNNAMED SPRINGS 1–13*

IN WHITE PINE COUNTY, NEVADA

78330 78329 78328 78326 78322 78317 78316 78315 78314

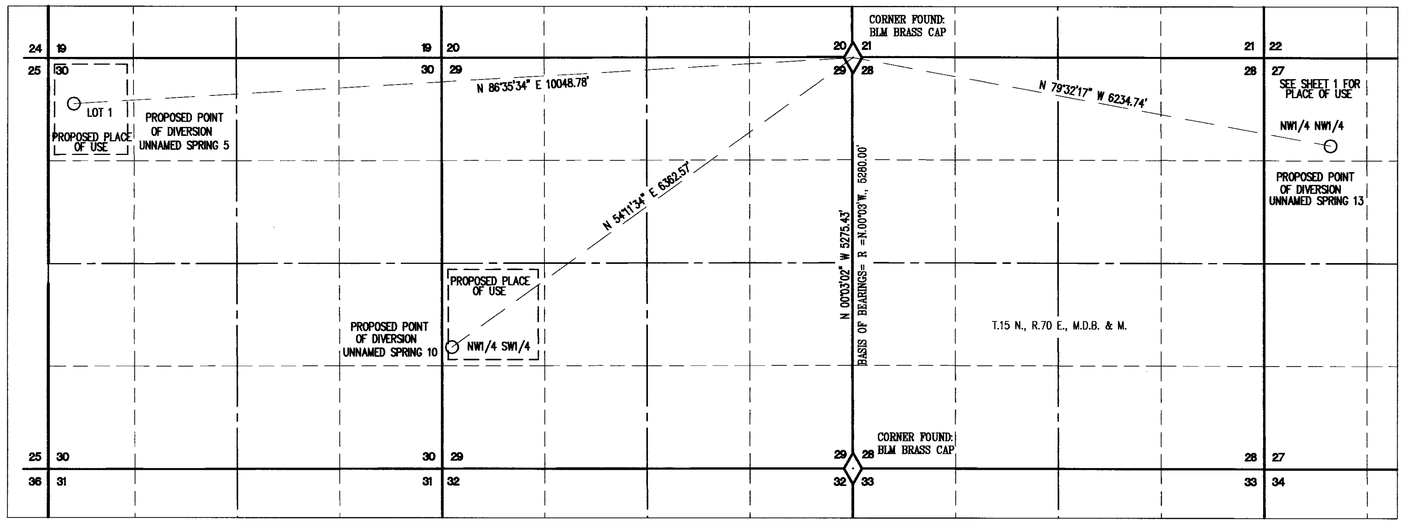

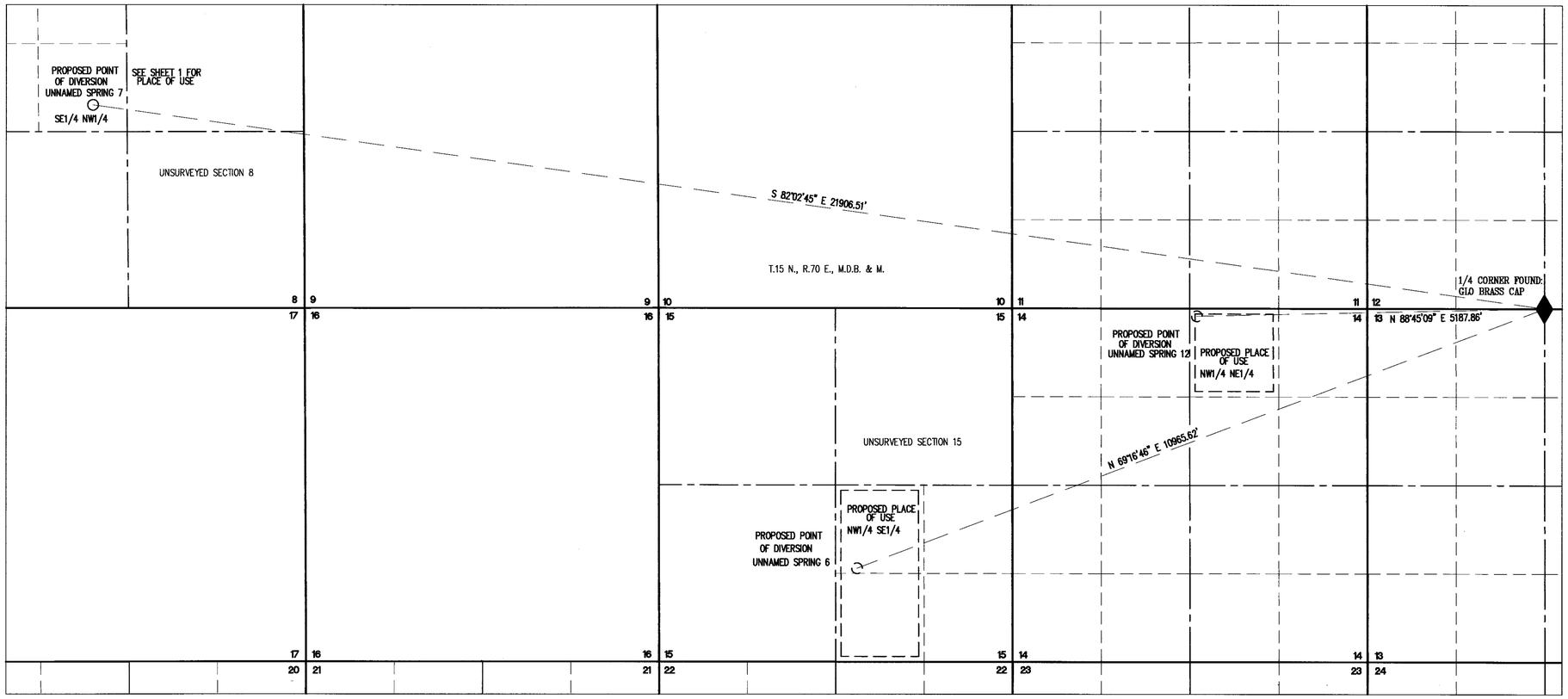

N

BASIS OF BEARING

The Basis of Bearing for this map is N.00°03'W. being the Section line between Sections 28 and 29, T.15 N., R.70 E., M.D.B. & M., as shown on the BLM survey Plat for the above said Township accepted on October 4, 1957.

GRAPHIC SCALE

−1000 0 500 1000 2000 4000

(IN FEET)
1 inch = 1000 ft.

PROFESSIONAL LAND SURVEYOR
DEAN NEUBAUER
Exp.12-31-09
4/14/09
STATE OF NEVADA
No.9392

SUMMIT JOB #410111

SUMMIT ENGINEERING CORPORATION
CONSULTING ENGINEERS AND SURVEYORS
824 East Aultman Street, Ely, Nevada, 89301
PHONE (775) 289-4445 FAX (775) 289-4043

STATE ENGINEER'S USE

78311130

FILED
APR 17 2009
STATE ENGINEER'S OFFICE

2009 APR 17 PM 2:33
STATE ENGINEER'S OFFICE

MAP TO ACCOMPANY
APPLICATION TO APPROPRIATE WATER

FOR STOCKWATERING, POWER, QUASI-MUNICIPAL AND IRRIGATION

BY BAKER RANCHES, INC.

FROM *UNNAMED SPRINGS 1-13*

IN WHITE PINE COUNTY, NEVADA

78330 78329 78328 78327 78325 78322 78321 78320 78314

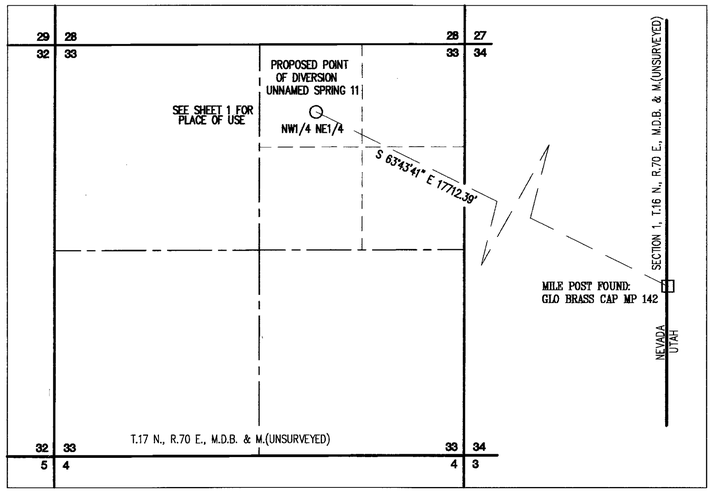

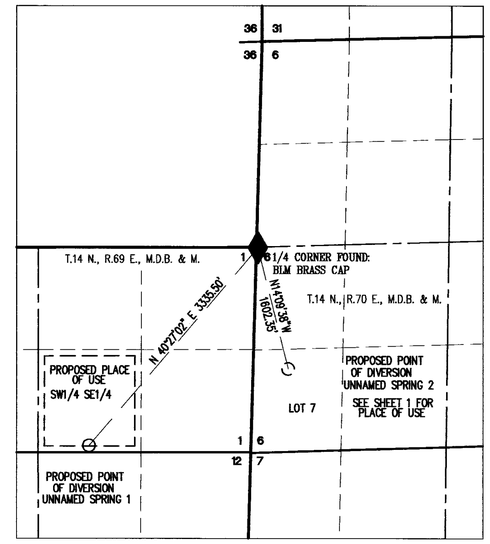

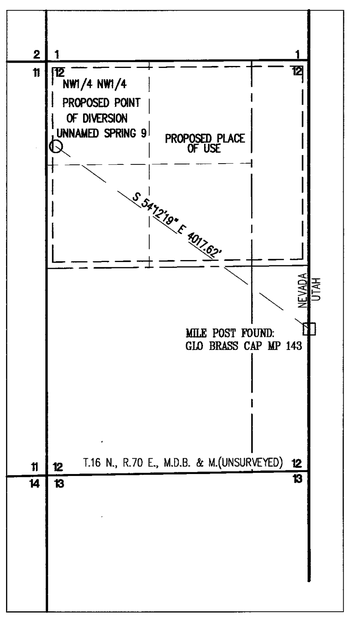

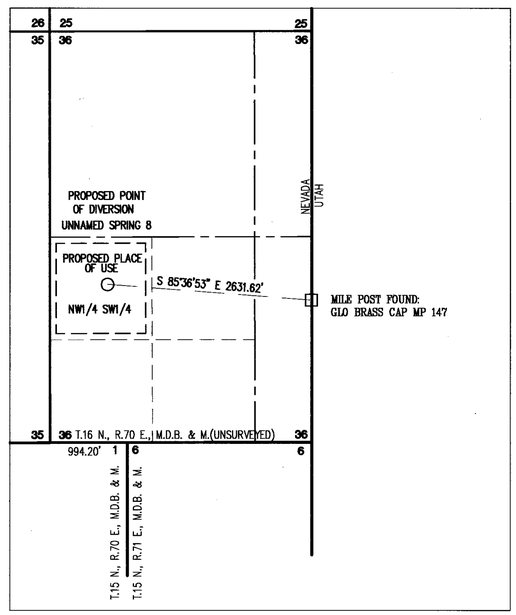

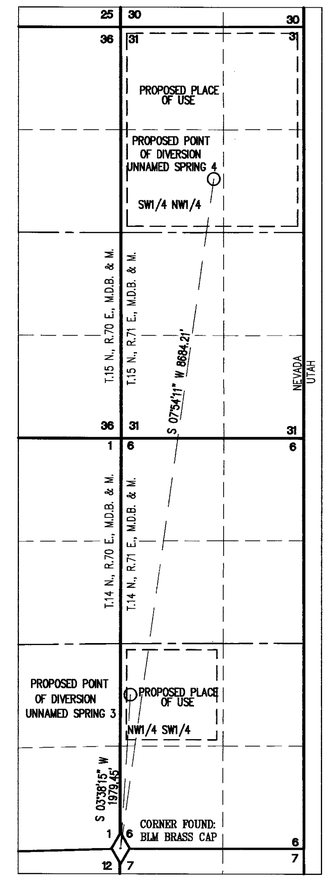

N

BASIS OF BEARING

The Basis of Bearing for this map is N.00°03'W. being the Section line between Sections 28 and 29, T.15 N., R.70 E., M.D.B. & M., as shown on the BLM survey Plat for the above said Township accepted on October 4, 1957.

GRAPHIC SCALE

-1000 0 500 1000 2000 4000

(IN FEET)
1 inch = 1000 ft.

PROFESSIONAL LAND SURVEYOR - STATE OF NEVADA
DEAN NEUBAUER
Exp. 12-31-09
4/14/09
No. 9392

SUMMIT JOB #410111

SUMMIT ENGINEERING CORPORATION
CONSULTING ENGINEERS AND SURVEYORS
824 East Aultman Street, Ely, Nevada, 89301
PHONE (775) 289-4445 FAX (775) 289-4043

STATE ENGINEER'S USE 78314-30

FILED
APR 17 2009
STATE ENGINEER'S OFFICE

2009 APR 17 PM 2:33
STATE ENGINEER'S OFFICE

MAP TO ACCOMPANY
APPLICATION TO APPROPRIATE WATER

FOR STOCKWATERING, POWER, QUASI-MUNICIPAL AND IRRIGATION

BY BAKER RANCHES, INC.

FROM *UNNAMED SPRINGS 1-13*

IN WHITE PINE COUNTY, NEVADA

78326 78324 78323 78319 78318 78317 78316 78315 78314