STATE OF NEVADA
COUNTY OF CARSON CITY } SS

I, MICHAEL A. STANKA, BEING FIRST DULY SWORN, DEPOSE AND SAY THAT THIS MAP, CONSISTING OF FOUR SHEETS, NUMBERED 1 TO 4, INCLUSIVE, HAS BEEN CORRECTLY DRAWN TO THE DESIGNATED SCALE, FROM FIELD NOTES OF A SURVEY MADE BY ME OR UNDER MY SUPERVISION AND DIRECTION ON DECEMBER 31, 2008 AND UPON ANALYSIS OF RECORDED SURVEY DOCUMENTS AND OTHER DOCUMENTS LOCATED AT THE NEVADA DIVISION OF WATER RESOURCES; THAT THIS MAP TRULY AND CORRECTLY REPRESENTS THE PROPOSED STORAGE LOCATIONS, PROPOSED POINTS OF DIVERSION AND PROPOSED PLACE OF USE PRIMARY AND SECONDARY APPLICATIONS TO PERMIT 56226, LOCATED WITHIN SIERRA, NEVADA, AND PLACER COUNTY [CALIFORNIA] AND STOREY AND LYON COUNTY, NEVADA BY THE CITY OF FERNLEY FOR STORAGE [PRIMARY] AND WILDLIFE AND MUNICIPAL USE [SECONDARY].

MICHAEL A. STANKA, SWRS # 1182

PROFESSIONAL ENGINEER-STATE OF NEVADA
MICHAEL A. STANKA
Exp. 6-30-10
ENVIRONMENTAL
No. 18313

SUBSCRIBED AND SWORN TO BEFORE ME
THIS 11th DAY OF February, 2009.

DAVID G. HILLIS JR.
NOTARY PUBLIC
STATE OF NEVADA
No.08-8826-3 My Appt. Exp. Dec. 10, 2012

NOTARY PUBLIC IN AND FOR Carson City COUNTY, Nevada.
MY COMMISSION EXPIRES December 10, 2012.

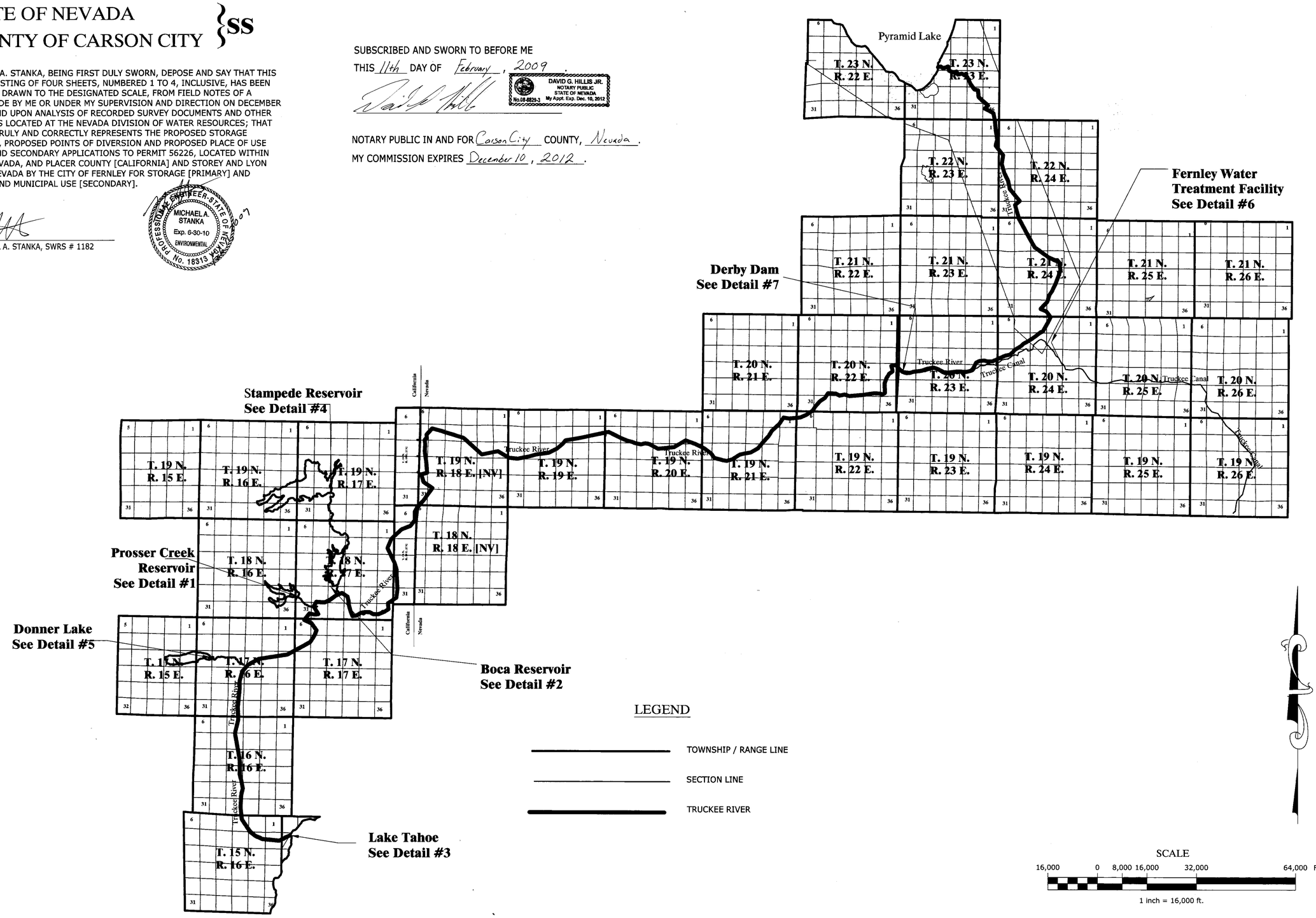


February 11, 2009 — Sheet 1 of 4


STANKA CONSULTING, LTD
108 NORTH MINNESOTA STREET
CARSON CITY, NEVADA 89703
775-841-2266
STANKACONSULTING@AOL.COM


STATE ENGINEER'S USE

FILED FEB 26 2009 STATE ENGINEER'S OFFICE

MAP TO ACCOMPANY PRIMARY AND SECONDARY APPLICATIONS TO CHANGE PERMIT 56226 TO STORAGE [PRIMARY] AND MUNICIPAL AND WILDLIFE [SECONDARY]
by
CITY OF FERNLEY
FROM
TRUCKEE RIVER
IN SIERRA, NEVADA, AND PLACER COUNTIES [CALIFORNIA] AND STOREY AND LYON COUNTY, NEVADA

78034

BASIS OF BEARINGS

DETAILS #1-5: CALIFORNIA
STATE PLANE
ZONE 2 - NAD 83

NOTES

1. SECTIONAL BREAKDOWN PROVIDED BY THE BUREAU OF LAND MANAGEMENT LAND RECORDS HTTP://WWW.BLM.GOV
2. REFERENCE MAPS FILED WITH NEVADA DIVISION OF WATER RESOURCES APPLICATIONS NOS. 67182, 67183, 67525, 71534, AND 73783

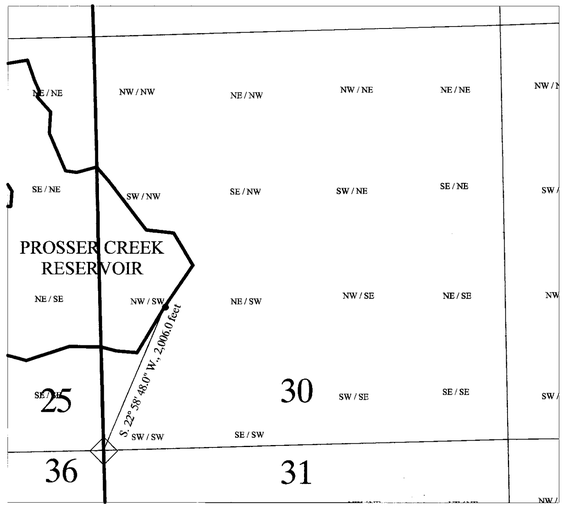


Detail #1 PROSSER CREEK RESERVOIR
POINT OF DIVERSION - NW $\frac{1}{4}$ SW $\frac{1}{4}$
SECTION 30, T.18N., R.17E., M.D.B. & M.

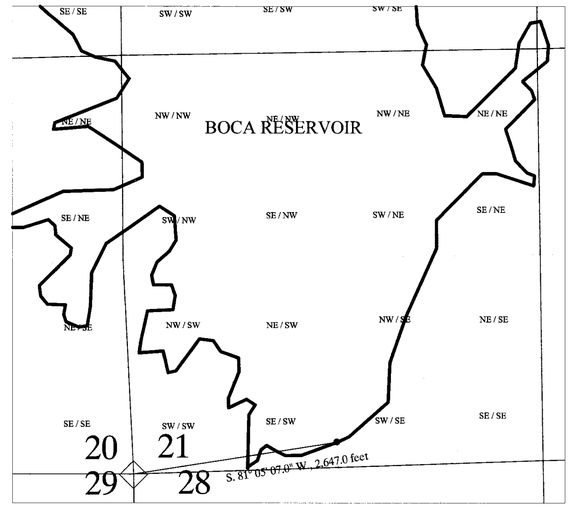


Detail #2 BOCA RESERVOIR
POINT OF DIVERSION - SE $\frac{1}{4}$ SW $\frac{1}{4}$
SECTION 21, T.18N., R.17E., M.D.B. & M.

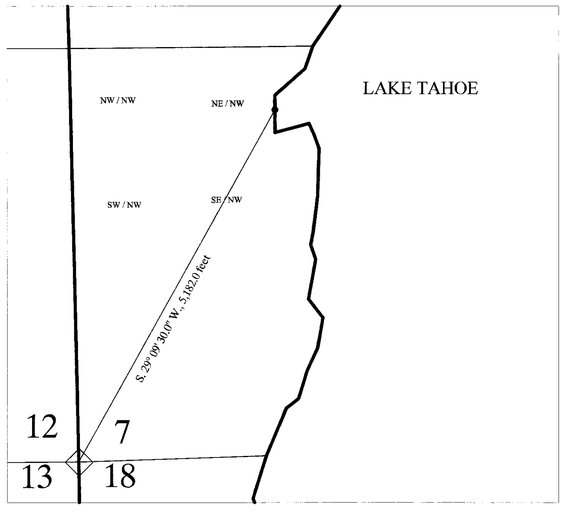


Detail #3 LAKE TAHOE
POINT OF DIVERSION - NE $\frac{1}{4}$ NW $\frac{1}{4}$
SECTION 7, T.15N., R.17E., M.D.B. & M.

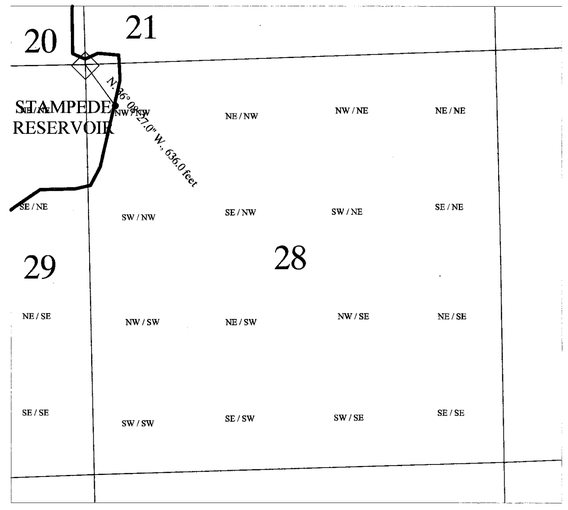


Detail #4 STAMPEDE RESERVOIR
POINT OF DIVERSION - NW $\frac{1}{4}$ NW $\frac{1}{4}$
SECTION 28, T.19N., R.17E., M.D.B. & M.

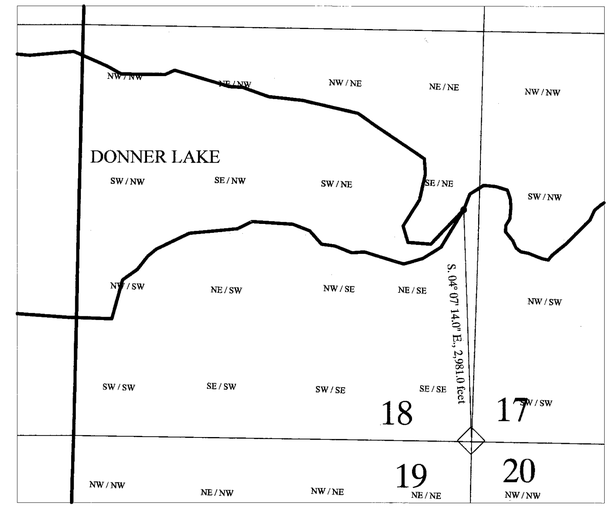


Detail #5 DONNER LAKE
POINT OF DIVERSION - SE $\frac{1}{4}$ NE $\frac{1}{4}$
SECTION 18, T.17N., R.16E., M.D.B. & M.

SCALE
1,000 0 500 1,000 2,000 4,000 FEET
1 inch = 1,000 ft.

NOTES

INDICATES FOUND SECTION CORNER, AN IRON PIPE WITH B.L.M. BRASS CAP

TOWNSHIP / RANGE LINE

SECTION LINE

1/16 SECTION LINE


STANKA CONSULTING, LTD
108 NORTH MINNESOTA STREET
CARSON CITY, NEVADA 89703
775-841-2266
STANKACONSULTING@AOL.COM


FEBRUARY 11, 2009

Sheet 2 of 4

STATE ENGINEER'S USE

FILED
FEB 26 2009
STATE ENGINEER'S OFFICE

MAP TO ACCOMPANY PRIMARY AND SECONDARY APPLICATIONS TO CHANGE PERMIT 56226 TO STORAGE [PRIMARY] AND MUNICIPAL AND WILDLIFE [SECONDARY]
by
CITY OF FERNLEY
FROM
TRUCKEE RIVER
IN SIERRA, NEVADA, AND PLACER COUNTIES [CALIFORNIA] AND STOREY AND LYON COUNTY, NEVADA

78034

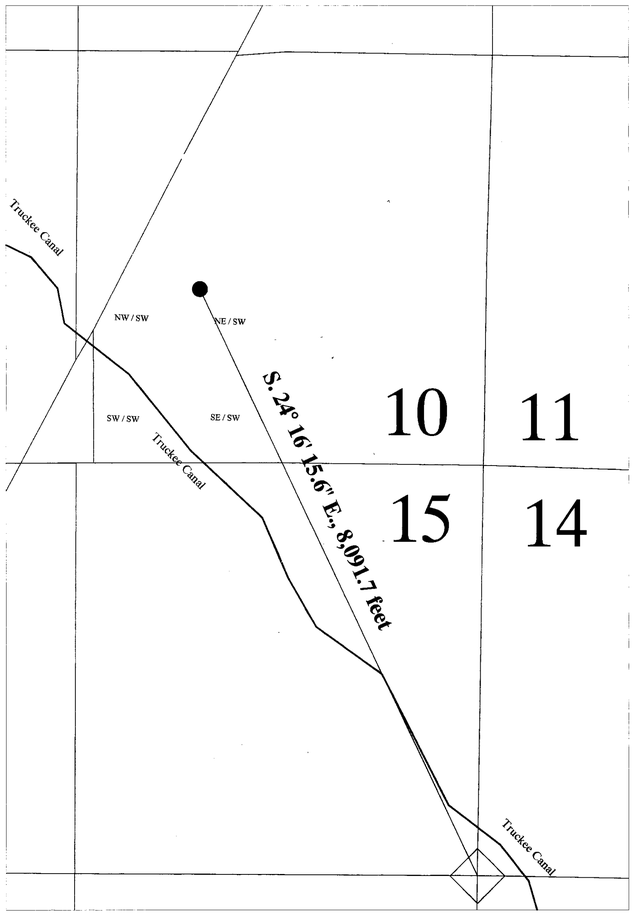


Detail #6 CITY OF FERNLEY WATER TREATMENT FACILITY

POINT OF DIVERSION - NE $\frac{1}{4}$ SW $\frac{1}{4}$

SECTION 10, T.20N., R.24E., M.D.B. & M.

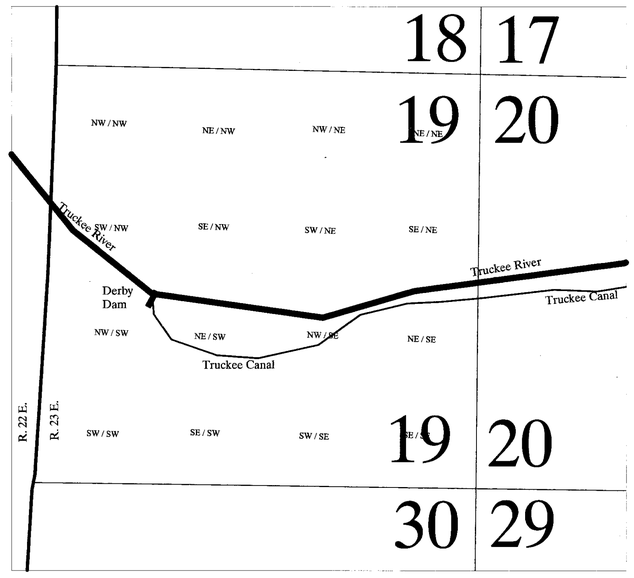


Detail #7 DERBY DAM

POINT OF DIVERSION - N $\frac{1}{2}$ SW $\frac{1}{4}$

SECTION 19, T. 20 N., R.23 E., M.D.B. & M.

SCALE

1,000 0 500 1,000 2,000 4,000 FEET

1 inch = 1,000 ft.

NOTES

INDICATES FOUND SECTION CORNER, AN IRON PIPE WITH B.L.M. BRASS CAP

TOWNSHIP / RANGE LINE

SECTION LINE

1/16 SECTION LINE

STANKA CONSULTING, LTD
108 NORTH MINNESOTA STREET
CARSON CITY, NEVADA 89703
775-841-2266
*STANKACONSULTING@AOL.COM*

*February 11, 2009*

*Sheet 3 of 4*

STATE ENGINEER'S USE

FILED FEB 26 2009 STATE ENGINEER'S OFFICE

MAP TO ACCOMPANY PRIMARY AND SECONDARY APPLICATIONS TO CHANGE PERMIT 56226 TO STORAGE [PRIMARY] AND MUNICIPAL AND WILDLIFE [SECONDARY]
by
CITY OF FERNLEY
FROM
TRUCKEE RIVER
IN SIERRA, NEVADA, AND PLACER COUNTIES [CALIFORNIA] AND STOREY AND LYON COUNTY, NEVADA

78357 503 78357 501 78356 503 78356 501 78355 503 78355 501 78354 503 78354 501 78353 503 78353 501 78352 503 78352 501 78351 503 78351 501 78350 503 78350 501 78349 503 78349 501 78348 503 78348 501 78347 503 78347 501 78346 503 78346 501 78345 503 78345 501 78344 503 78344 501 78343 503 78343 501 78342 503 78342 501 78341 503 78341 501 78340 503 78340 501 78339 503 78339 501 78338 503 78338 501 78357 78356 78355 78354 78353 78352 78351 78350 78349 78348 78347 78346 78345 78344 78343 78342 78341 78340 78339 78338 78034 503 78034 501 78034

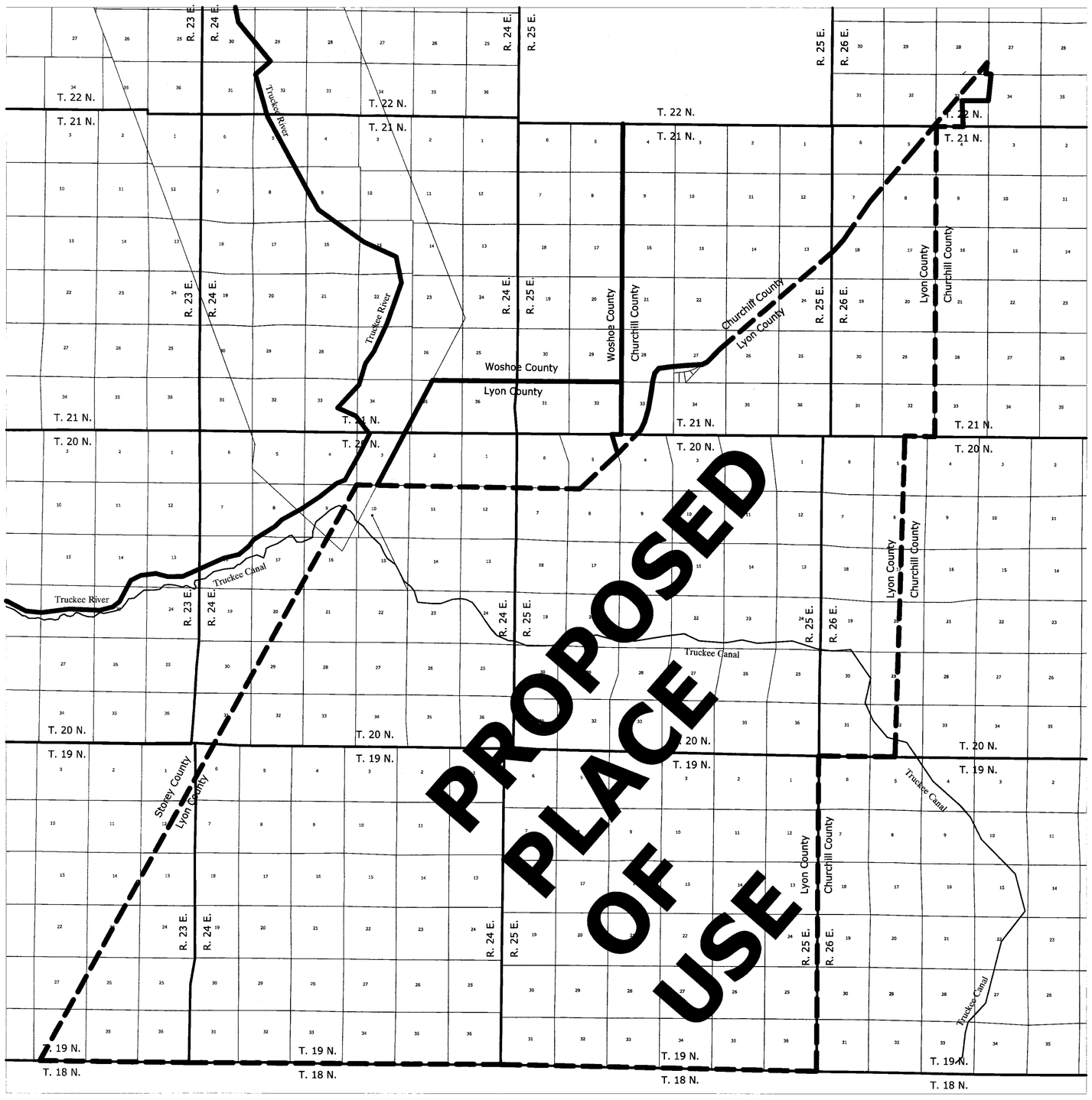


SCALE

6,000 0 3,000 6,000 12,000 24,000 FEET

1 inch = 6,000 ft.

*February 11, 2009*

*Sheet 4 of 4*


STANKA CONSULTING, LTD
108 NORTH MINNESOTA STREET
CARSON CITY, NEVADA 89703
775-841-2266
*STANKACONSULTING@AOL.COM*


TOWNSHIP / RANGE LINE

SECTION LINE

STATE ENGINEER'S USE

FILED
FEB 26 2009
STATE ENGINEER'S OFFICE

MAP TO ACCOMPANY PRIMARY AND SECONDARY APPLICATIONS TO CHANGE PERMIT 56226 TO STORAGE [PRIMARY] AND MUNICIPAL AND WILDLIFE [SECONDARY]
by
CITY OF FERNLEY
FROM
TRUCKEE RIVER
IN SIERRA, NEVADA, AND PLACER COUNTIES [CALIFORNIA] AND STOREY AND LYON COUNTY, NEVADA

78357 503 78357 501 78356 503 78356 501 78355 503 78355 501 78354 503 78354 501 78353 503 78353 501 78352 503 78352 501 78351 503 78351 501 78350 503 78350 501 78349 503 78349 501 78348 503 78348 501 78347 503 78347 501 78346 503 78346 501 78345 503 78345 501 78344 503 78344 501 78343 503 78343 501 78342 503 78342 501 78341 503 78341 501 78340 503 78340 501 78339 503 78339 501 78338 503 78338 501 78357 78356 78355 78354 78353 78352 78351 78350 78349 78348 78347 78346 78345 78344 78343 78342 78341 78340 78339 78338 78034 503 78034 501 78034