77943 T

Exhibit A
Proposed Place of Use

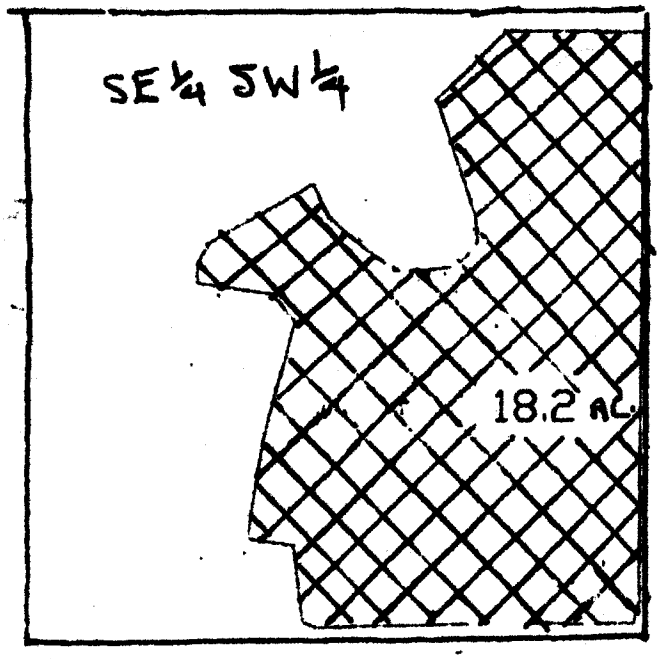

Sec. 23 T. 19N., R29E., M.D.B.&M.
18.2 AC at 3.5 acft/AC
TCID Serial #668

Exhibit A
Proposed Place of Use

77943 T

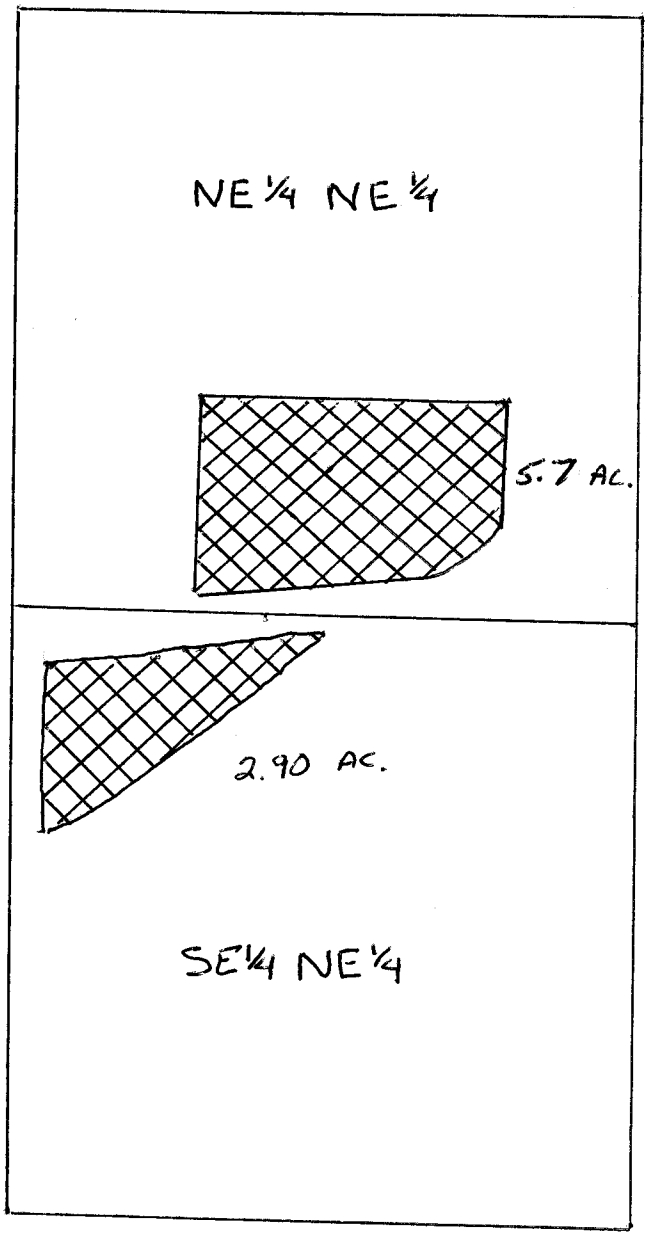

Section 36, T19N., R29E., M.D.B.&M.
T.C.I.D. Serial No. 683

Exhibit A
Proposed Place of Use

77943T

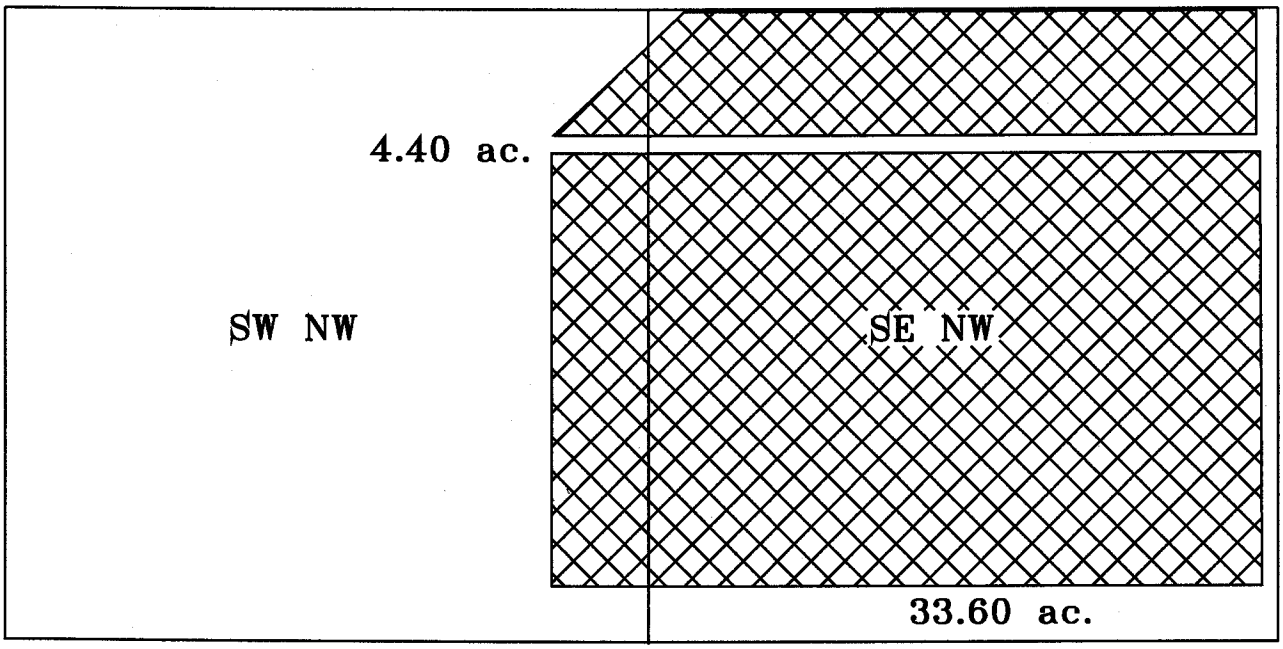

Section 30, T19N., R30E. M.D.B.&M.
T.C.I.D. Serial No. 815

Exhibit A
Existing Place of Use

77943 T

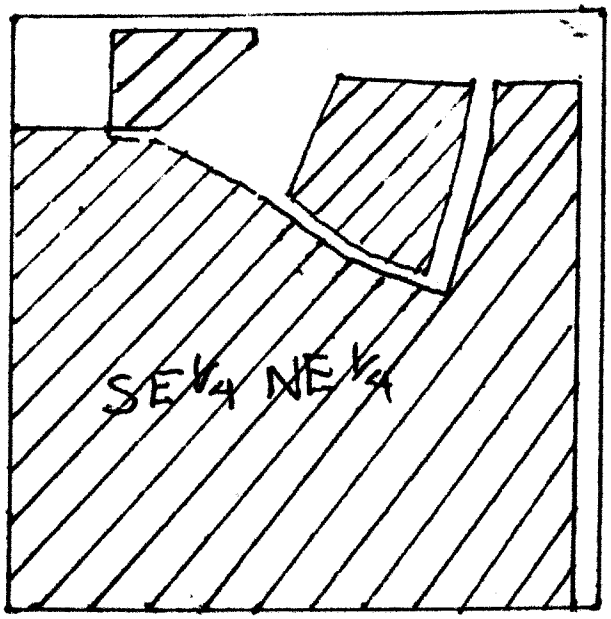

Sec. 35, T19N., R28E., M.D.B.&M.
31.8 Acres @ 3.5 A/A T.C.I.D.
Serial # 607 (Account 5804-A (Paul))

Exhibit A
Existing Place of Use

77943 T

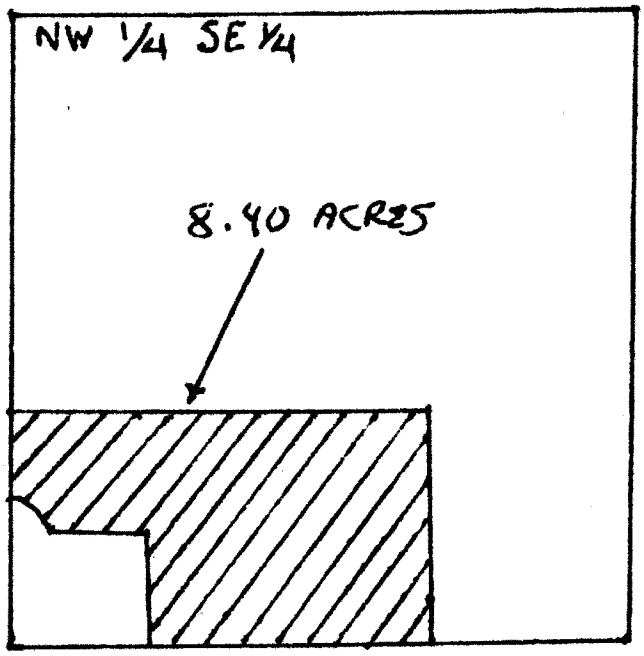

Sec. 29, T19N., R.30E. M.D.B.&M.
T.C.I.D. Serial # 2161 (Transfer 72290)

Exhibit A 77943 T

Existing Place of Use

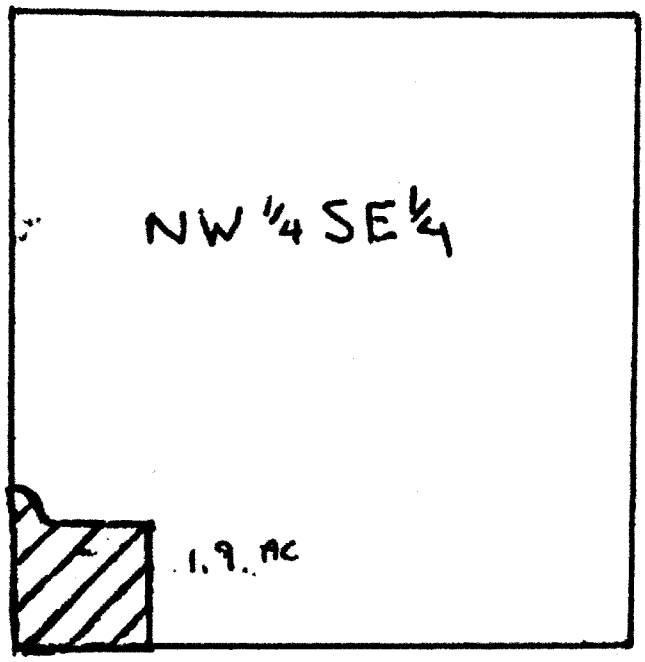

Sec. 29 T19N, R30E M.B.D.&M
TCID Serial # 2161
At 3.5 Acre ft/AC.

77943 T

Exhibit A
Existing Place of Use

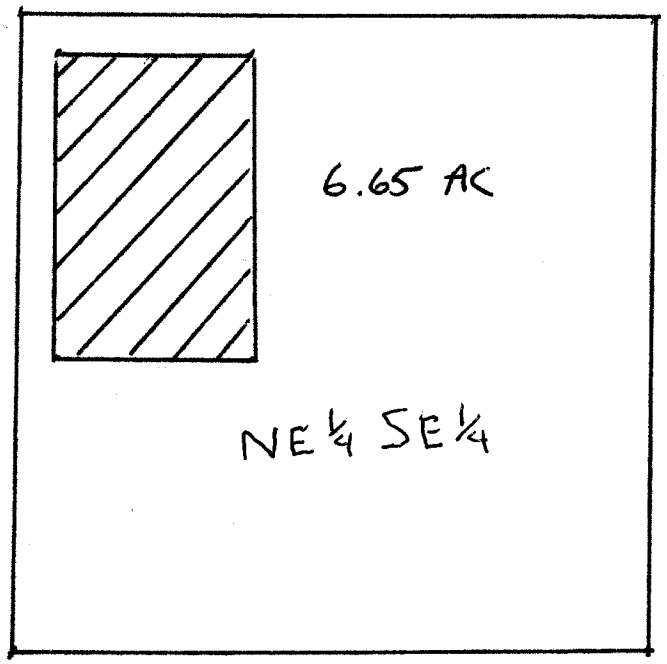

Sec. 29 T.19N. R30E. M.D.B.&M.
TC10 Serial #2161
NE¼ SE¼ at 3.5 acre ft./AC

77943 I

Exhibit A

Existing Place of Use

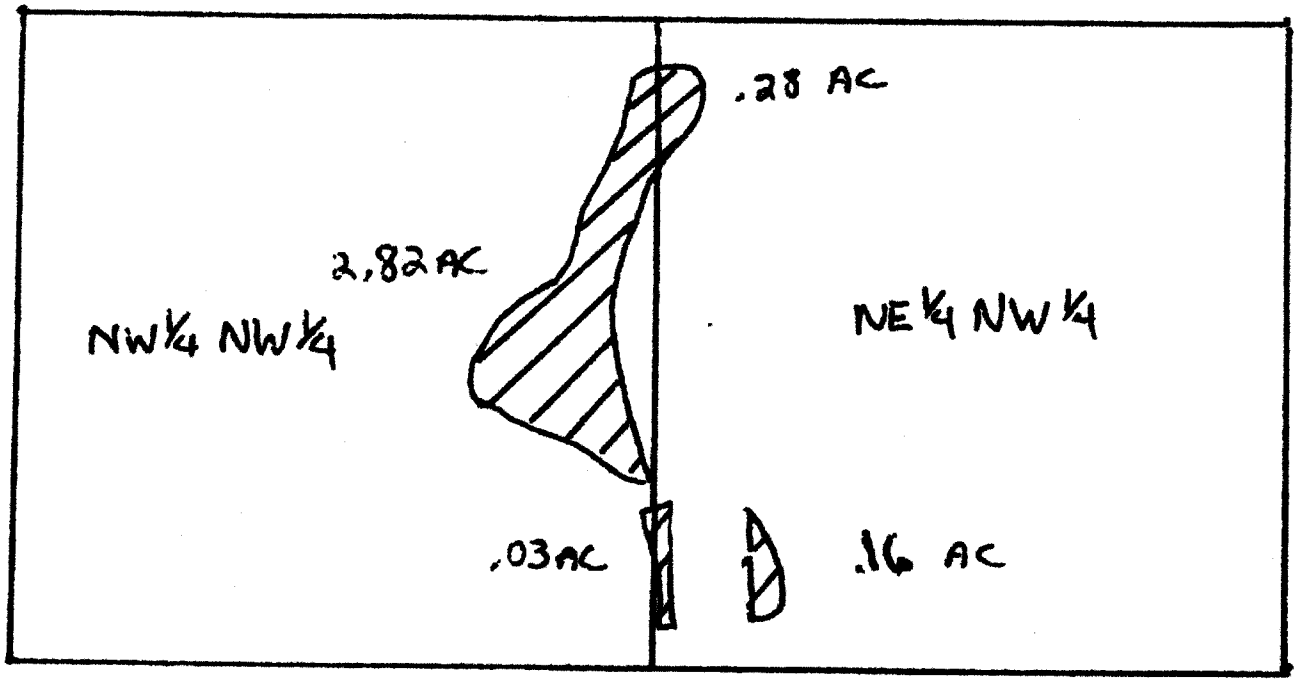

SEC. 25 T19N R29E. M.D.B.&M.

TCID SERIAL #680

at 3.5 ACRE ft./AC.

77943T

Exhibit A

Existing Place of Use

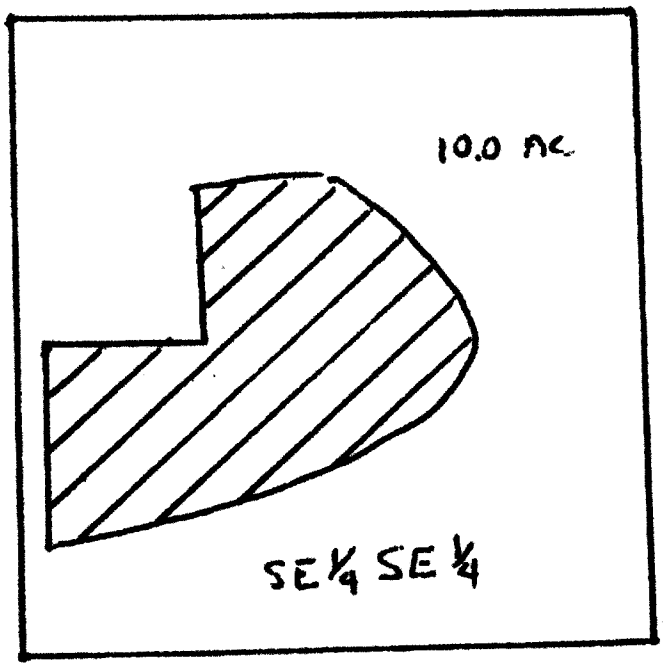

Sec. 26 T.19N. R.29E. M.D.B.&M.

T.C.I.D. SERIAL #689

at 3.5 acre ft./AC.

Exhibit A 77943 T

Existing Place of Use

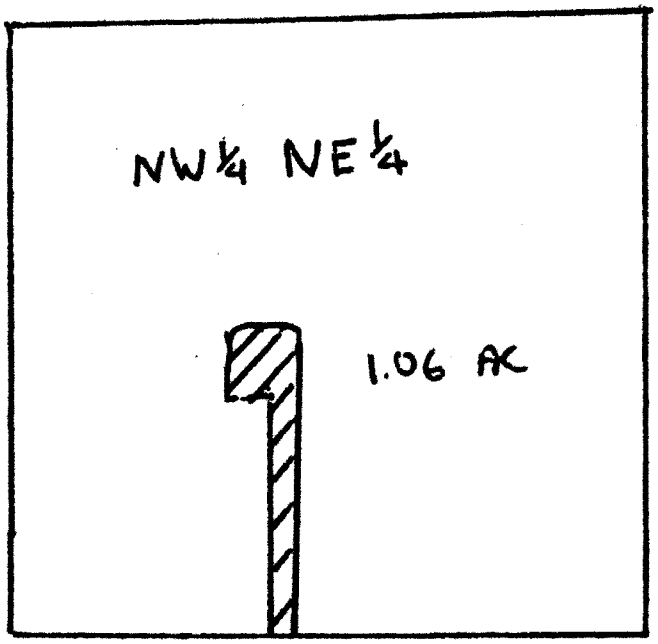

Sec. 31 T.19N. R.30E. M.D.B&M
T.C.I.D. SERIAL # 818
At 3.5 ACRE ft./AC.

Exhibit A

77943 T

Existing place of use

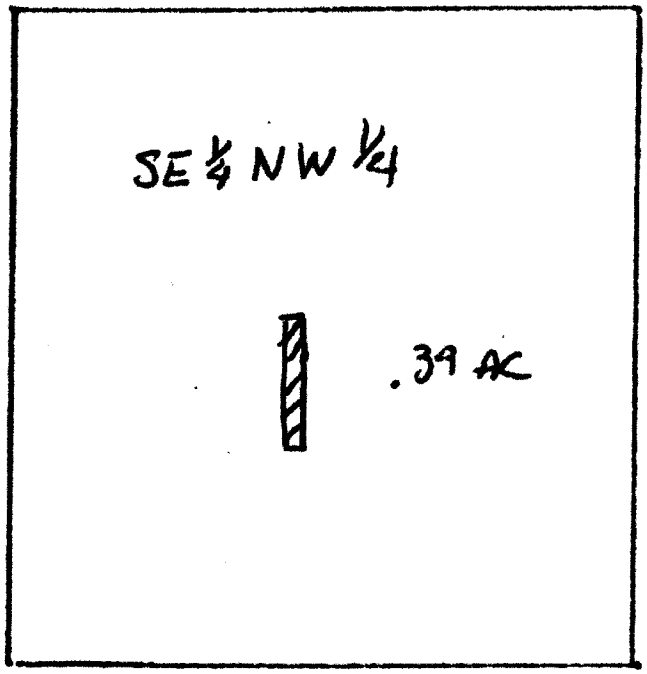

Sec. 31 T19N R30E., M.D.B.&M.
TC10 Serial #818
At 3.5 acre ft./ac.

Exhibit A
Existing Place of Use

77943 T

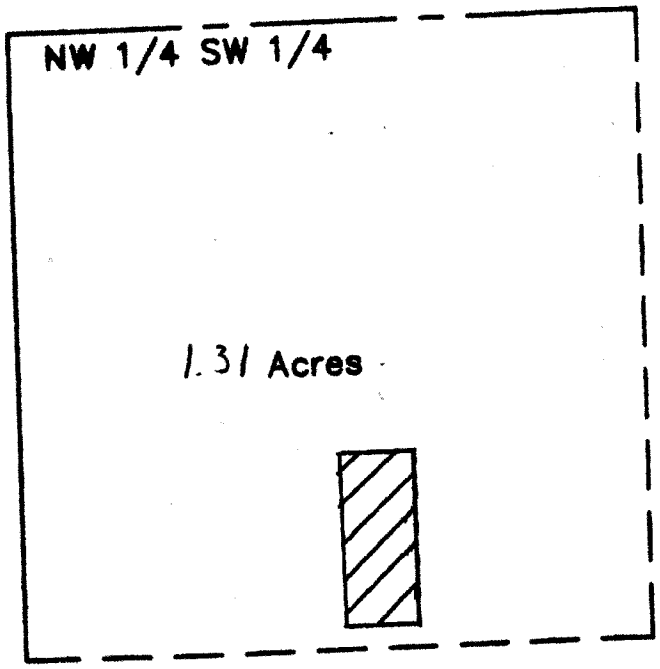

Sec. 30, T19N., R29E., M.D.B.&M.
TCID Seal # 3001, 3002, 3003, 3004 transfer #51383 (Cancelled) at 3.5 acre ft. AC