STATE OF NEVADA
COUNTY OF CLARK }SS

I, Jason M. Dixon, being first duly sworn, depose and say that this map, consisting of four sheets, has been correctly drawn to the designated scale from field notes of a GPS survey made by me or under my supervision and direction between the months of August and September 2007; that it truly and correctly represents information on file in the office of the Nevada Division of Water Resources and information contained in the Public Land Survey System (PLSS) obtained from the Nevada State Office of the Bureau of Land Management (BLM); that this map truly and correctly represents the proposed locations and extent of the works used to divert water from underground sources, in Nye and Lincoln Counties, Nevada, by the U.S. Department of Energy.

Jason M. Dixon

REGISTERED PROFESSIONAL ENGINEER STATE OF NEVADA
JASON M. DIXON
CIVIL
Exp. 12/31/10
NO. 15553

1-9-2009

Registered Civil Engineer No. 15553
State Water Right Surveyor No. 1147

Subscribed and sworn before me on this 9th day of January, 2009.

Notary Public in and for Clark County, Nevada.
My commission expires May 1, 2012.

MARTIN D. JENSEN
Notary Public, State of Nevada
Appointment No. 08-4388-1
My Appt. Expires May 1, 2012

BASIS OF BEARING:
Bearings and true north are based on a GPS survey. The precision of the GPS survey is one meter. All data are stored and reported in the NAD83 Zone11N UTM Coordinate System. The units are feet.

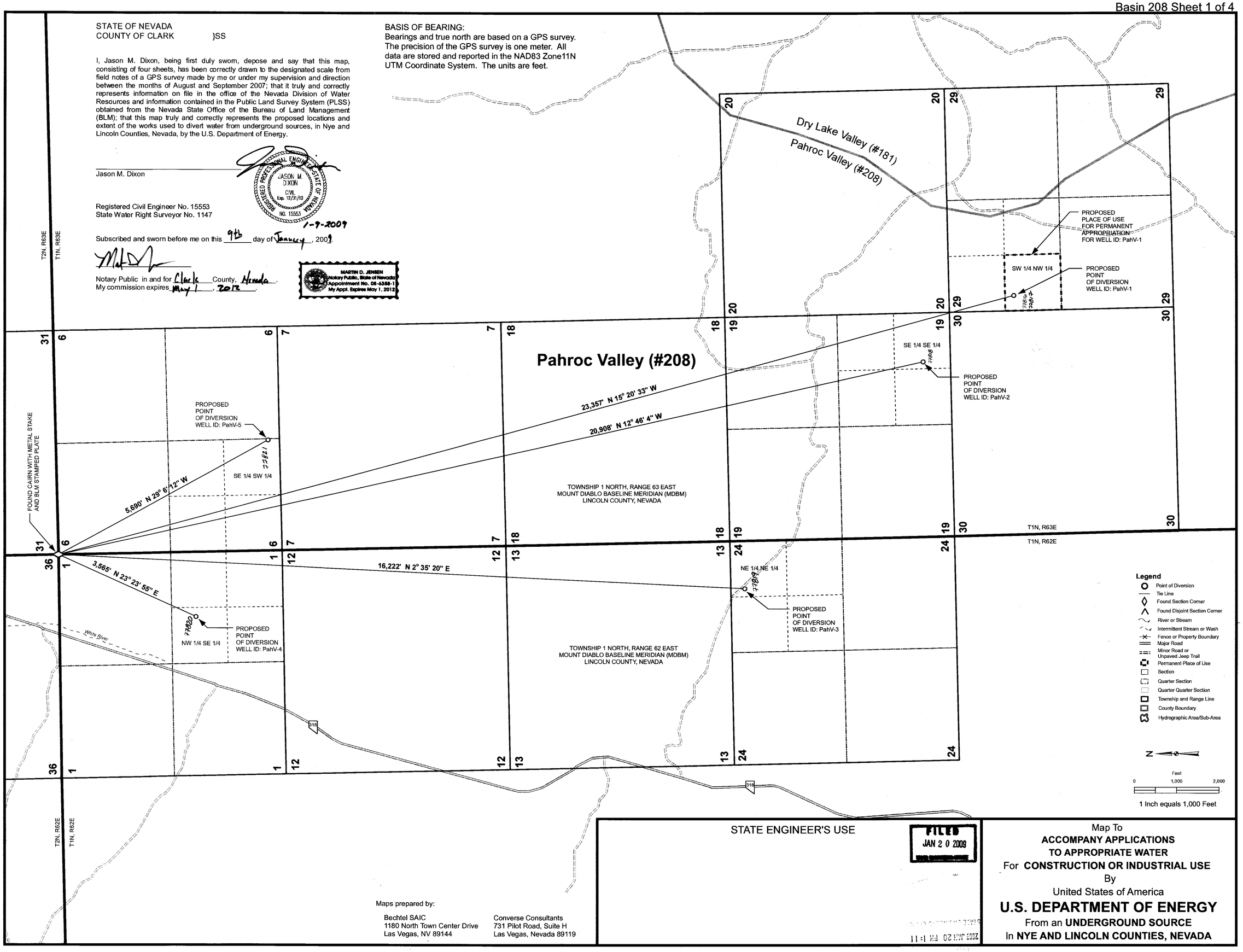

Maps prepared by:

Bechtel SAIC
1180 North Town Center Drive
Las Vegas, NV 89144

Converse Consultants
731 Pilot Road, Suite H
Las Vegas, Nevada 89119

STATE ENGINEER'S USE

FILED
JAN 20 2009

Map To
ACCOMPANY APPLICATIONS
TO APPROPRIATE WATER
For **CONSTRUCTION OR INDUSTRIAL USE**
By
United States of America
U.S. DEPARTMENT OF ENERGY
From an **UNDERGROUND SOURCE**
In **NYE AND LINCOLN COUNTIES, NEVADA**

77821 77820 77819 77818 77817 77816

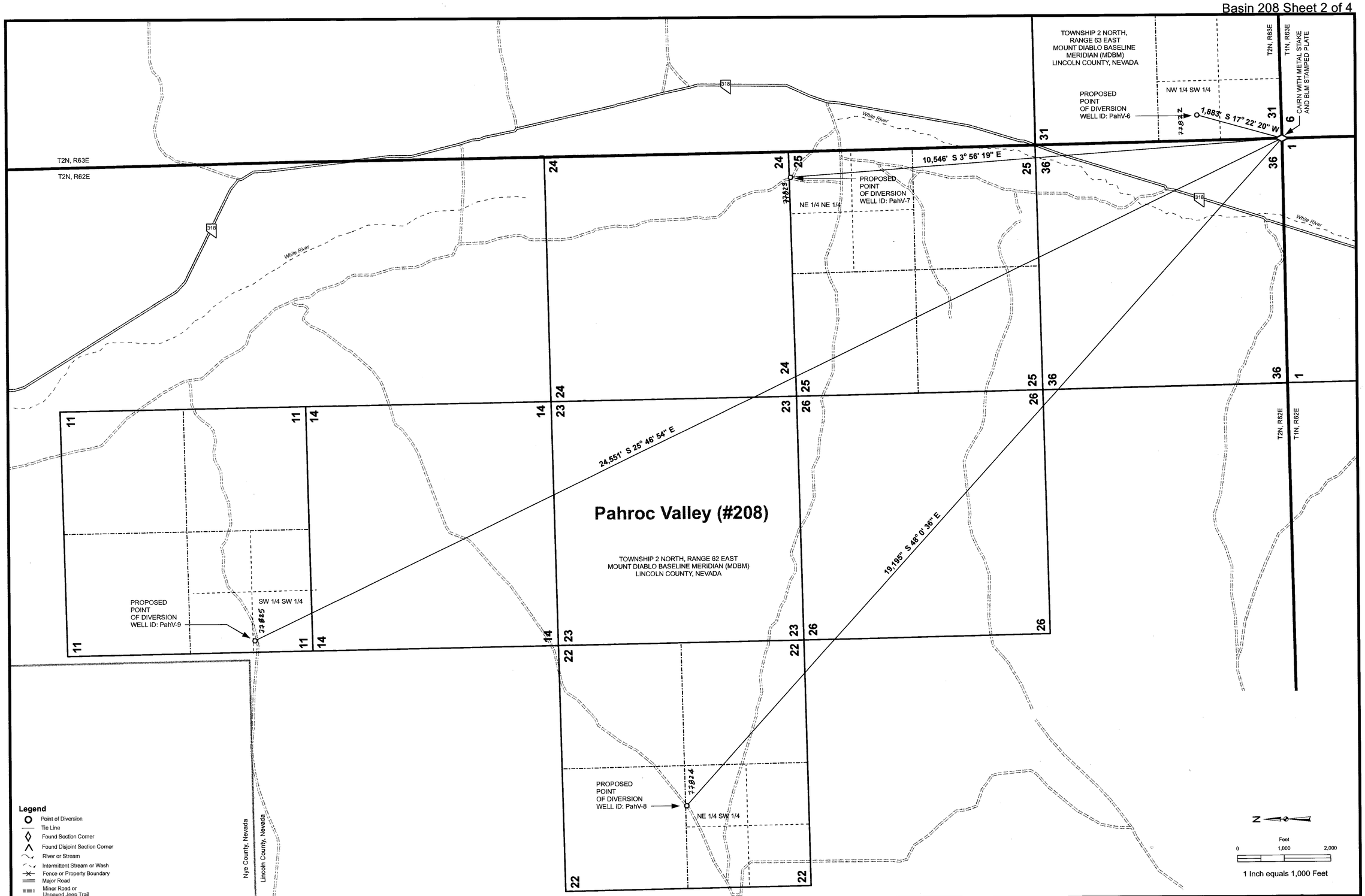

Legend

- Point of Diversion
- Tie Line
- Found Section Corner
- Found Disjoint Section Corner
- River or Stream
- Intermittent Stream or Wash
- Fence or Property Boundary
- Major Road
- Minor Road or Unpaved Jeep Trail
- Permanent Place of Use
- Section
- Quarter Section
- Quarter Quarter Section
- Township and Range Line
- County Boundary
- Hydrographic Area/Sub-Area

Maps prepared by:

Bechtel SAIC
1180 North Town Center Drive
Las Vegas, NV 89144

Converse Consultants
731 Pilot Road, Suite H
Las Vegas, Nevada 89119

BASIS OF BEARING:
Bearings and true north are based on a GPS survey. The precision of the GPS survey is one meter. All data are stored and reported in the NAD83 Zone11N UTM Coordinate System. The units are feet.

STATE ENGINEER'S USE

FILED
JAN 20 2009
STATE ENGINEER'S OFFICE

Map To
ACCOMPANY APPLICATIONS
TO APPROPRIATE WATER
For **CONSTRUCTION OR INDUSTRIAL USE**
By
United States of America
U.S. DEPARTMENT OF ENERGY
From an **UNDERGROUND SOURCE**
In **NYE AND LINCOLN COUNTIES, NEVADA**

77825 77824 77823 77822 77816

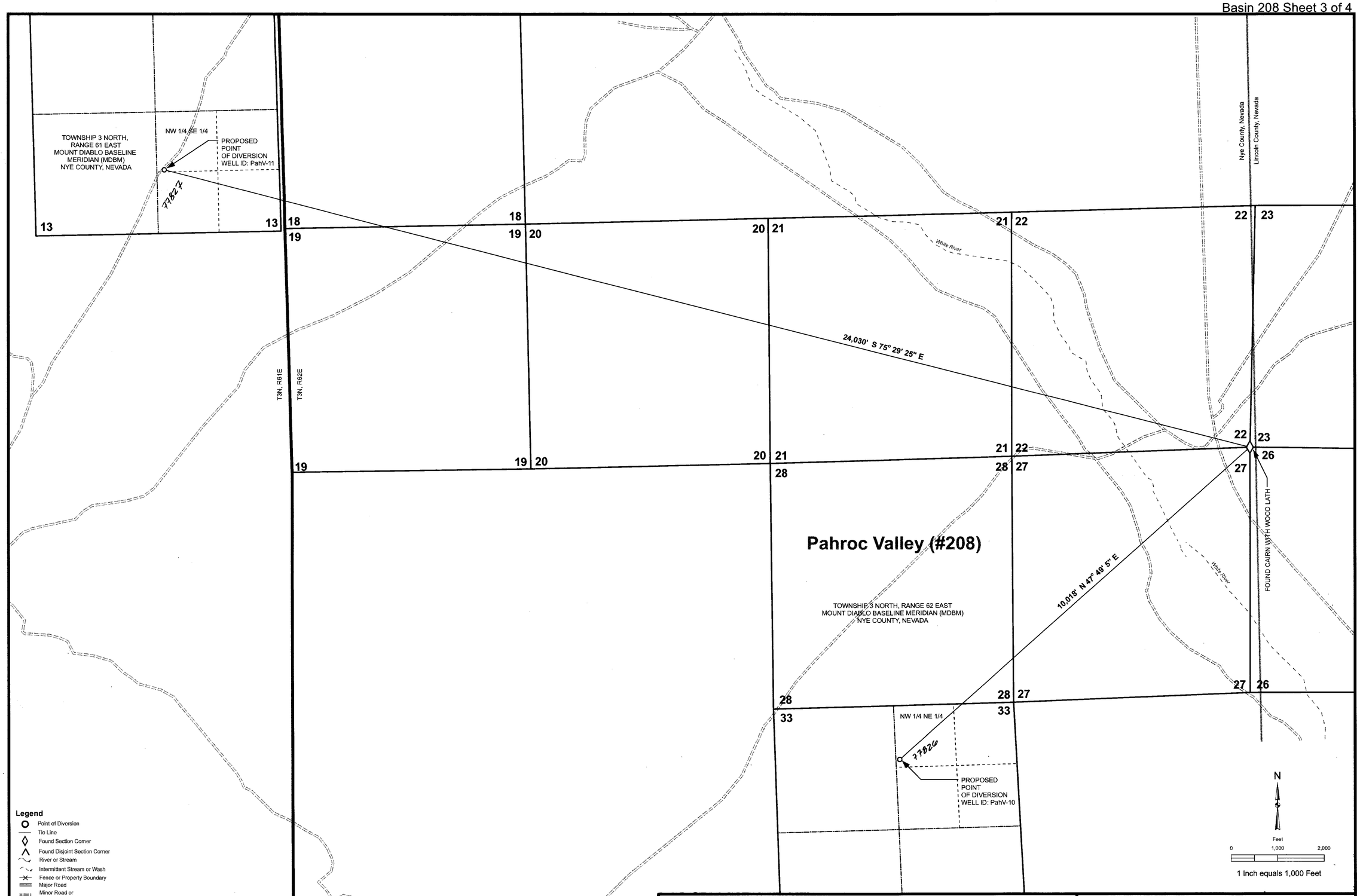

Legend

- Point of Diversion
- Tie Line
- Found Section Corner
- Found Disjoint Section Corner
- River or Stream
- Intermittent Stream or Wash
- Fence or Property Boundary
- Major Road
- Minor Road or Unpaved Jeep Trail
- Permanent Place of Use
- Section
- Quarter Section
- Quarter Quarter Section
- Township and Range Line
- County Boundary
- Hydrographic Area/Sub-Area

Maps prepared by:

Bechtel SAIC
1180 North Town Center Drive
Las Vegas, NV 89144

Converse Consultants
731 Pilot Road, Suite H
Las Vegas, Nevada 89119

BASIS OF BEARING:
Bearings and true north are based on a GPS survey. The precision of the GPS survey is one meter. All data are stored and reported in the NAD83 Zone11N UTM Coordinate System. The units are feet.

STATE ENGINEER'S USE

FILED
JAN 20 2009
STATE ENGINEER'S OFFICE

Map To
ACCOMPANY APPLICATIONS
TO APPROPRIATE WATER
For **CONSTRUCTION OR INDUSTRIAL USE**
By
United States of America
U.S. DEPARTMENT OF ENERGY
From an **UNDERGROUND SOURCE**
In **NYE AND LINCOLN COUNTIES, NEVADA**

77827 77826 77816

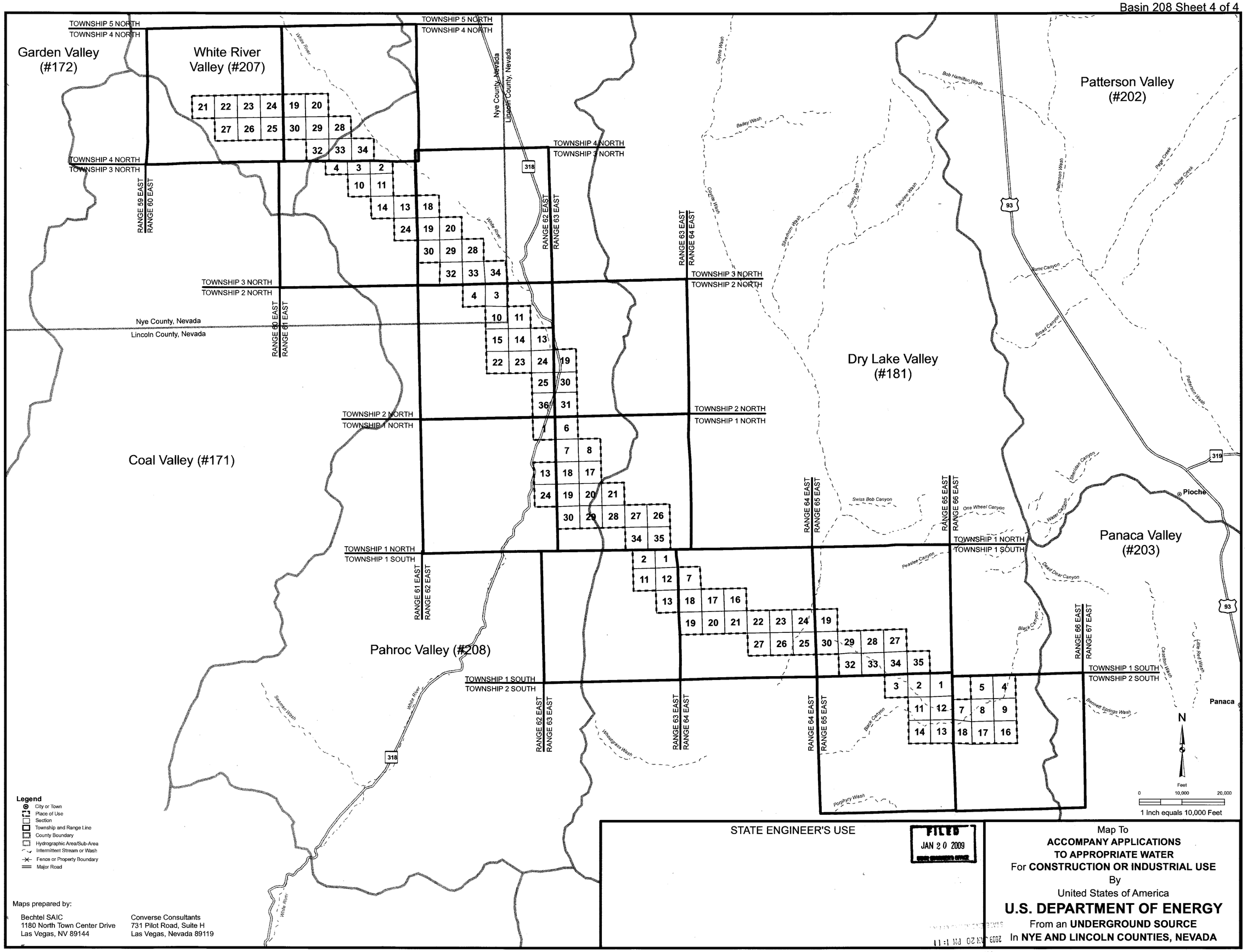

Maps prepared by:

Bechtel SAIC
1180 North Town Center Drive
Las Vegas, NV 89144

Converse Consultants
731 Pilot Road, Suite H
Las Vegas, Nevada 89119

STATE ENGINEER'S USE

FILED
JAN 20 2009
STATE ENGINEER'S OFFICE

Map To
ACCOMPANY APPLICATIONS
TO APPROPRIATE WATER
For **CONSTRUCTION OR INDUSTRIAL USE**
By
United States of America
U.S. DEPARTMENT OF ENERGY
From an **UNDERGROUND SOURCE**
In **NYE AND LINCOLN COUNTIES, NEVADA**

77827 77826 77825 77824 77823 77822 77821 77820 77819 77818 77817 77816