PORTION OF SECTION 4, T.17N., R.20E., M.D.M.
WASHOE COUNTY, NEVADA

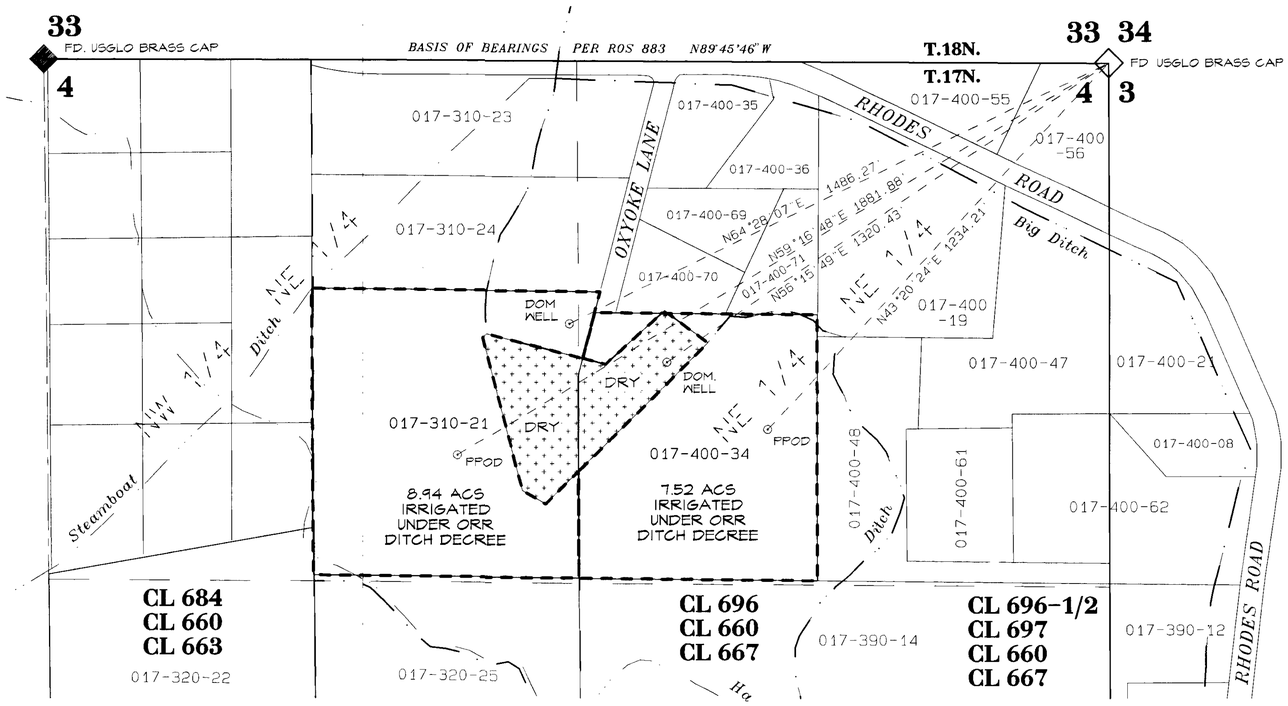

LEGEND

- SECTION LINE
- 1/16TH SECTION LINE
- CENTERLINE OF SECTION
- CREEK, DITCH OR LATERAL
- PARCEL LINE
- CLAIM BOUNDARY
- WELL TIE
- PROPOSED PLACE OF USE (BRITTON APPLICATIONS)
- SECTION CORNER FOUND GLO BRASS CAP
- QUARTER SECTION CORNER FOUND GLO CAP
- DRY AREA, PER DECREE
- 017-400-34 — WASHOE COUNTY ASSESSOR'S PARCEL NO
- WELL

N
W E
S

GRAPHIC SCALE 1"=200'

0 200 400 600

BASIS OF BEARINGS

The bearings for this map are based on Record of Survey Map No 883, File No 351882 in the Official Records of Washoe County, Nevada.

TRI STATE SURVEYING, LTD
1925 E. PRATER WAY
SPARKS, NEVADA 89434
(775) 358-9491 x FAX # 358-3664

JOB #07243.02.RM *DDM*

STATE ENGINEER'S USE

FILED DEC 1 9

MAP TO ACCOMPANY APPLICATIONS TO CHANGE THE POINT OF DIVERSION AND PLACE OF USE OF PORTIONS OF SUPPLEMENTAL PERMIT NO. 52421, CERTIFICATE NO. 14630 FOR IRRIGATION AND DOMESTIC PURPOSES BY

ANNE LOUISE BRITTON

AND MAP TO ACCOMPANY APPLICATION TO CHANGE THE POINT OF DIVERSION AND PLACE OF USE OF A PORTION OF SUPPLEMENTAL PERMIT NO. 52422, CERTIFICATE NO. 14631 FOR IRRIGATION AND DOMESTIC PURPOSES BY

MARTIN W. and SUSAN JOHNSON

FROM AN UNDERGROUND SOURCE IN WASHOE COUNTY, NEVADA

82376 77678 77677 77655

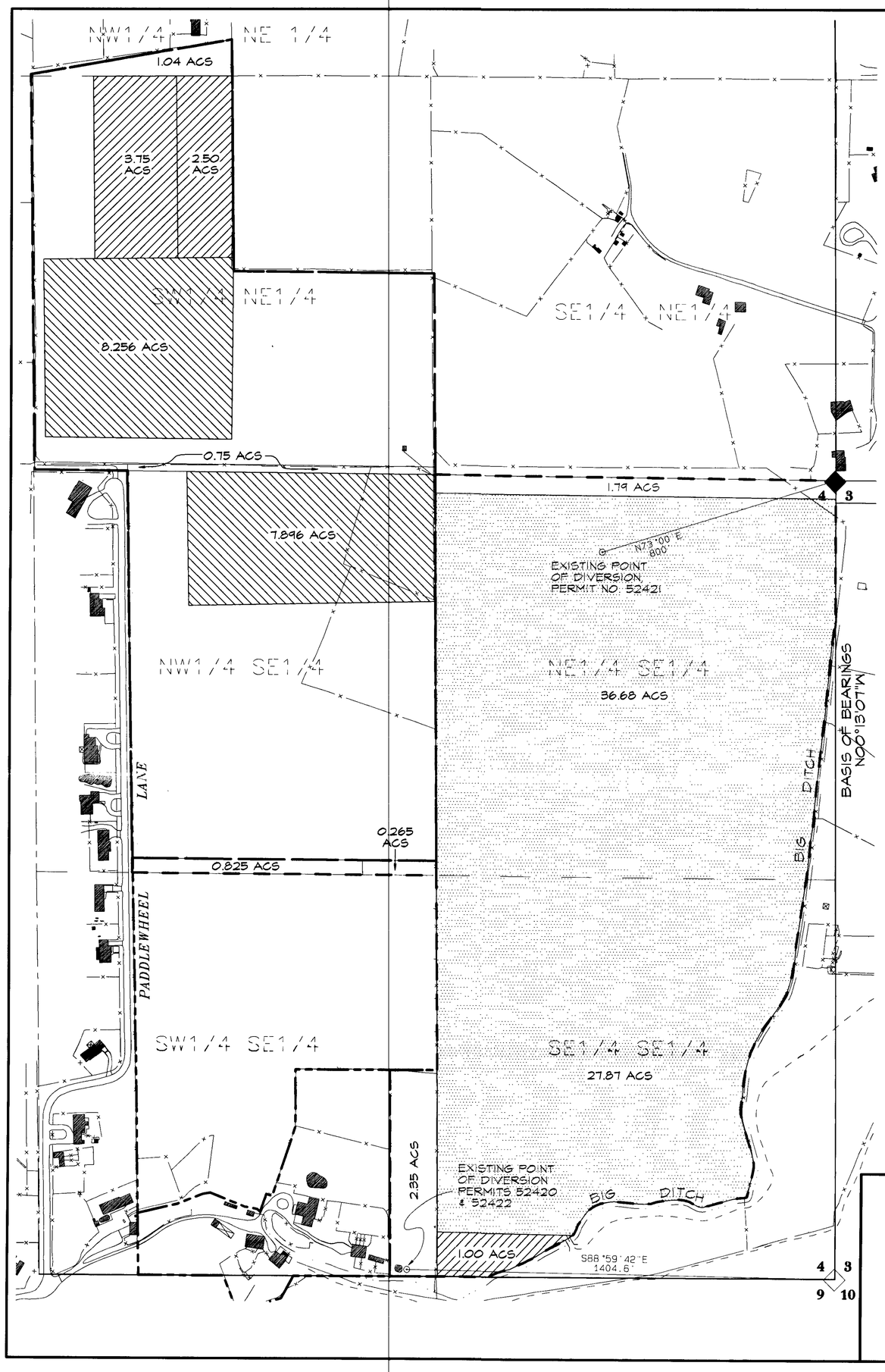

PORTION OF SECTION 4, T.17N., R.20E., M.D.M.
WASHOE COUNTY, NEVADA

LEGEND

- SECTION LINE
- 1/16TH SECTION LINE
- CENTERLINE OF SECTION
- CREEK, DITCH OR LATERAL
- PARCEL LINE
- CERTIFICATED PLACE OF USE SUPPLEMENTAL PERMIT 52421
- CERTIFICATED PLACE OF USE SUPPLEMENTAL PERMIT 52422
- SECTION CORNER FOUND USGLO BRASS CAP
- QUARTER SECTION CORNER FOUND USGLO CAP
- PORTION OF SUPPLEMENTAL PERMIT NO. 52421 PREVIOUSLY STRIPPED, PER TABLE
- PORTION OF SUPPLEMENTAL PERMIT NO 52421 & 52422 TO BE STRIPPED, PER TABLE — DMC 12-18-08
- PORTION OF SUPPLEMENTAL PERMIT NO. 52422 CONVEYED TO BENCHE TRUST PER DOC. NO. 3034907, RECORDED MAY 7, 2004

STATE OF NEVADA
COUNTY OF WASHOE } SS

I, George G. Lindesmith, being first duly sworn, depose and say that this map, consisting of two sheets, has been correctly drawn to the designated scale from field notes of a survey made under my supervision and direction on December 8, 2008; that it truly and correctly represents the proposed location and extent of works used to divert water from an underground source in Washoe County, Nevada, by ANNE LOUISE BRITTON under supplemental Permit No. 52421, Certificate 14630 and by MARTIN W AND SUSAN JOHNSON under supplemental Permit No. 52422, Certificate 14631 for irrigation and domestic purposes. That the proposed point of diversion, all reservoirs or basins, the location and names of all other works which will cross or connect with the proposed works, and the boundary of all lands, showing by 40-acre subdivisions the areas proposed to be served, are fully and correctly designated thereon.

Exp. 12-31-09

George G. Lindesmith
State Water-Right Surveyor No. 704

12-16-2008

Subscribed and sworn to before me on this 16th day of December, 2008.

Notary Public

RAE ANN LOVING
Notary Public - State of Nevada
Appointment Recorded in Washoe County
No. 05-99111-2 Expires April 22, 2009

REFERENCES

1. Record of Survey Map No. 883, Official Records, Washoe County, Nevada.
2. Record of Survey Map No 2709, Official Records, Washoe County, Nevada.
3. Map supporting Proof of Beneficial Use under Permits 52421A02 and 52422A02.
4. Certificate Nos. 14630 and 14631.
5. Document Nos. 3034907, 3034908 and 3034909.
6. Document No. 3704435.
7. Map supporting Permit No. 73318
8. Map supporting Permit No. 76316.
9. Map supporting Permit No 76539
10. Preliminary Map TR-021, in the office of the Nevada State Engineer.
11. Washoe County Assessor's Information.

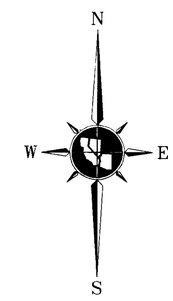

GRAPHIC SCALE 1"=200'
0 200 400 600

TRANSFER TABLE
SUPPLEMENTAL PERMIT 52421 @ 4.00 af/ac
SECTION 4, T.17N., R.20E., M.D.M.

SUBD'N. 1/4 1/4	TOTAL ACRES	ACRES STRIPPED	APPL. OR PERMIT #	BALANCE ACRES	ASSIGNED OWNER, BALANCE
NW NE	1.04	0.000	N/A	1.040	WM. & MARGARET CANTLON FAMILY TR
SW NE	29.37	8.256	76316	14.114	ANNE LOUISE BRITTON
		2.500	77677	0.750	WM. & MARGARET CANTLON FAMILY TR.
		3.750	77678		
NW SE	28.91	7.896	76539	21.014	WM. & MARGARET CANTLON FAMILY TR
TOTALS	59.32	22.402		36.918	

TRANSFER TABLE
SUPPLEMENTAL PERMIT 52422 @ 4.00 af/ac
SECTION 4, T.17N., R.20E., M.D.M.

SUBD'N. 1/4 1/4	TOTAL ACRES	ACRES STRIPPED	APPL. OR PERMIT #	BALANCE ACRES	ASSIGNED OWNER, BALANCE
NW SE	1.09	0.00	N/A	0.825	ANNE LOUISE BRITTON
				0.265	WM. & MARGARET CANTLON FAMILY TR.
NE SE	38.47	0.00	N/A	1.79	ANNE LOUISE BRITTON
				36.68	BENCHE TRUST
SW SE	2.35	0.00	N/A	2.35	WM. & MARGARET CANTLON FAMILY TR.
SE SE	28.87	1.00	77655	27.87	BENCHE TRUST
TOTALS	70.78	1.00		69.78	

BASIS OF BEARINGS

The bearings for this map are based on Record of Survey Map No. 2709, File No. 1995844 in the Official Records of Washoe County, Nevada.

TRI STATE SURVEYING, LTD
1925 E. PRATER WAY
SPARKS, NEVADA 89434
(775) 358-9491 x FAX # 358-3664

JOB #07243.02.RM DDM

STATE ENGINEER'S USE

77655 Total 77678 77677 77655
existing prop exist prop exist

FILED DEC 18 2008 STATE ENGINEER'S OFFICE

MAP TO ACCOMPANY APPLICATIONS TO CHANGE THE POINT OF DIVERSION AND PLACE OF USE OF PORTIONS OF SUPPLEMENTAL PERMIT NO. 52421, CERTIFICATE NO. 14630 FOR IRRIGATION AND DOMESTIC PURPOSES BY

ANNE LOUISE BRITTON

AND MAP TO ACCOMPANY APPLICATION TO CHANGE THE POINT OF DIVERSION AND PLACE OF USE OF A PORTION OF SUPPLEMENTAL PERMIT NO. 52422, CERTIFICATE NO. 14631 FOR IRRIGATION AND DOMESTIC PURPOSES BY

MARTIN W. and SUSAN JOHNSON

FROM AN UNDERGROUND SOURCE IN WASHOE COUNTY, NEVADA

77678 77677 77655