SHEET NO. 1 OF 1 SHEETS.

HIGH DESERT ENGINEERING LLC

CONSULTING ENGINEERING & SURVEYING

640 IDAHO STREET
ELKO, NEVADA 89801
(775) 738-4053

W208020

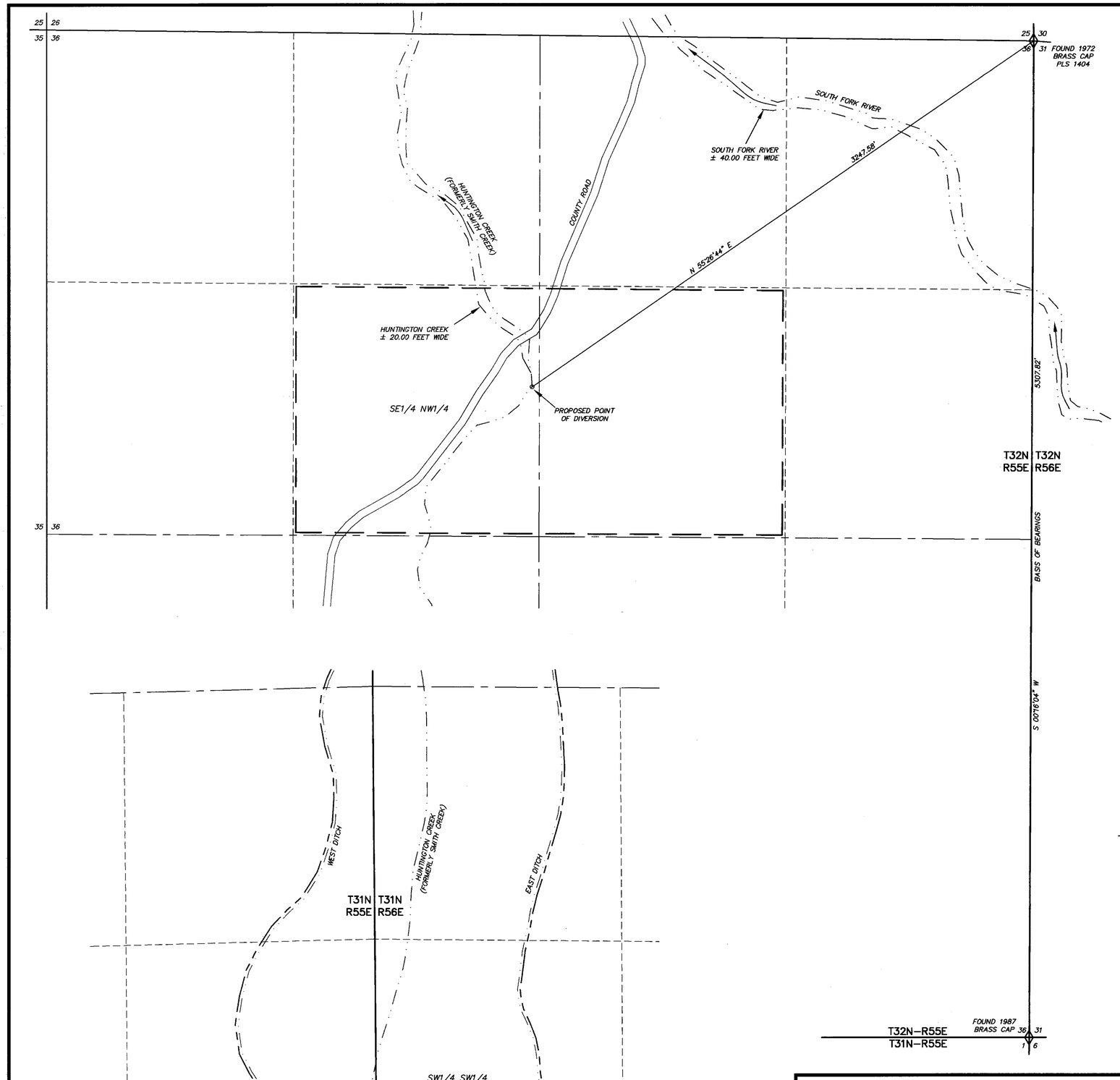

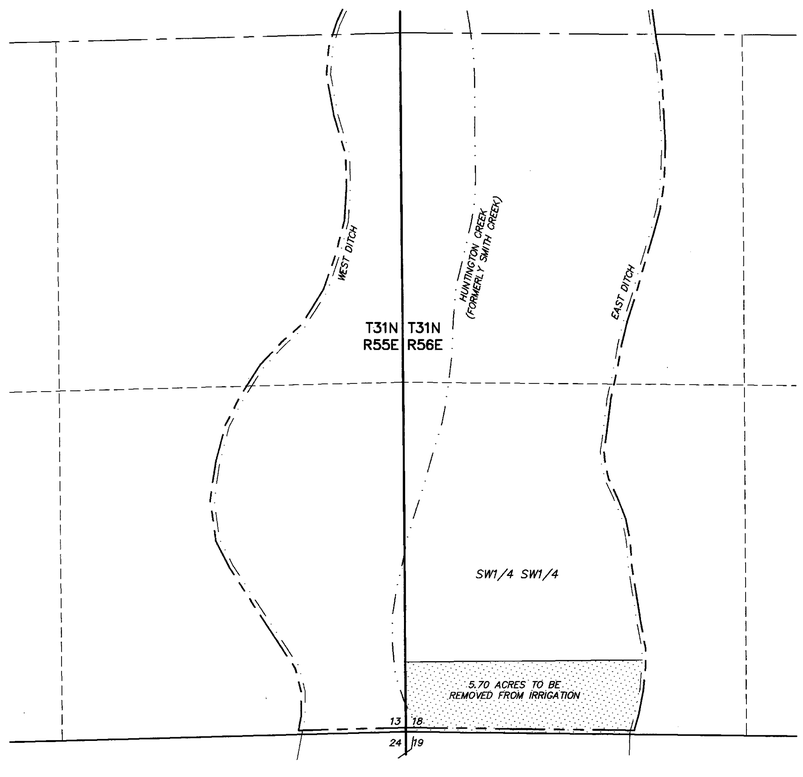



STATE OF NEVADA }
COUNTY OF ELKO } SS.

I, ROBERT E. MORLEY, BEING FIRST DULY SWORN, DEPOSE AND SAY THAT THIS MAP, CONSISTING OF 1 SHEET, NUMBERED FROM 1 TO 1, INCLUSIVE, HAS BEEN CORRECTLY DRAWN TO THE DESIGNATED SCALE FROM FIELD NOTES OF A SURVEY MADE BY ME, OR UNDER MY SUPERVISION AND DIRECTION, BETWEEN THE 26TH DAY OF SEPTEMBER, 2008, AND THE 27TH DAY OF SEPTEMBER, 2008; THAT IT TRULY AND CORRECTLY REPRESENTS THE PROPOSED LOCATION AND EXTENT OF THE WORKS USED TO DIVERT WATER FROM HUNTINGTON CREEK (FORMERLY SMITH CREEK), IN ELKO COUNTY, NEVADA, BY SOUTH FORK, LLC, FOR INDUSTRIAL PURPOSES. THAT THE PROPOSED POINT OF DIVERSION, THE APPROXIMATE LOCATION AND SIZE OF THE DIVERTING CHANNEL OR OTHER CONDUIT, THE PLACE AND MANNER OF USE, AND THE LOCATION AND NAMES OF ALL OTHER WORKS OR STREAMS WHICH ARE CROSSED BY, OR CONNECTED WITH THE SAID WORKS, ARE FULLY AND CORRECTLY DESIGNATED THEREON.

Robert E. Morley

STATE WATER RIGHT SURVEYOR NO. 668

PROFESSIONAL LAND SURVEYOR ROBERT E. MORLEY Exp. 12-31-09 No. 6203 STATE OF NEVADA

10/22/08

SUBSCRIBED AND SWORN TO BEFORE ME
THIS 22nd DAY OF October, 2008.

Charlene A. Jones

NOTARY PUBLIC IN AND FOR ELKO COUNTY, NEVADA.
MY COMMISSION EXPIRES Feb. 8, 2010

CHARLENE A. JONES
NOTARY PUBLIC • STATE of NEVADA
Elko County • Nevada
CERTIFICATE # 02-72250-6
APPT. EXP. FEB. 8, 2010

BASIS OF BEARINGS: THE LINE BETWEEN THE FOUND NORTHEAST CORNER AND THE FOUND SOUTHEAST CORNER OF SECTION 36, T.32 N., R.55 E., M.D.B.&M., AS SHOWN ON THE PARCEL MAP FOR H. RUSSELL McMULLEN AND CYDNEE R. McMULLEN, ON FILE IN THE OFFICE OF THE ELKO COUNTY RECORDER, ELKO, NEVADA, AS FILE NO. 554358, TAKEN AS S 00°16'04" W.

LEGEND

◇ = FOUND SECTION CORNER AS NOTED.

—— —— —— = PROPOSED PLACE OF USE

—— – – —— = EXISTING PLACE OF USE PROOF 00685

▒ = ACREAGE TO BE REMOVED FROM IRRIGATION

300 0 300 600 900 1200

SCALE: 1"=300'

STATE ENGINEERS USE

77532

10/29/08 # SECTION CORNERS 25-26 IN UPPER LEFT OF MAP REVERSED

FILED
OCT 29 2008
STATE ENGINEER'S OFFICE

2008 OCT 24 PM 2:38
STATE ENGINEERS OFFICE

MAP TO ACCOMPANY APPLICATION TO CHANGE THE POINT OF DIVERSION, PLACE OF USE AND MANNER OF USE OF A PORTION UNDER HUMBOLDT RIVER DECREE PROOF 00685 FOR INDUSTRIAL USE BY SOUTH FORK, LLC FROM HUNTINGTON CREEK (FORMERLY SMITH CREEK) IN ELKO COUNTY, NEVADA

77532