SHEET NO. 1 OF 1 SHEETS.

HIGH DESERT ENGINEERING LLC

CONSULTING ENGINEERING & SURVEYING
640 IDAHO STREET
ELKO, NEVADA 89801
(775) 738-4053

W208019

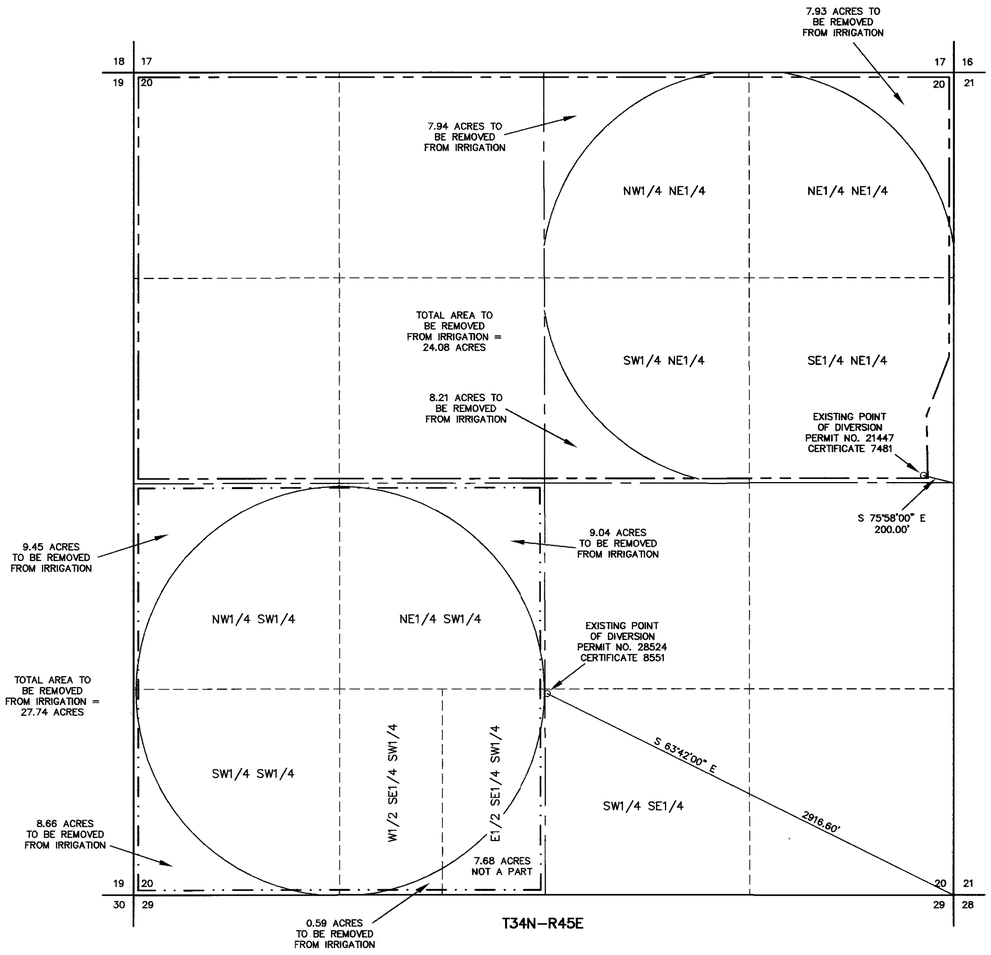

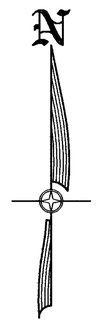

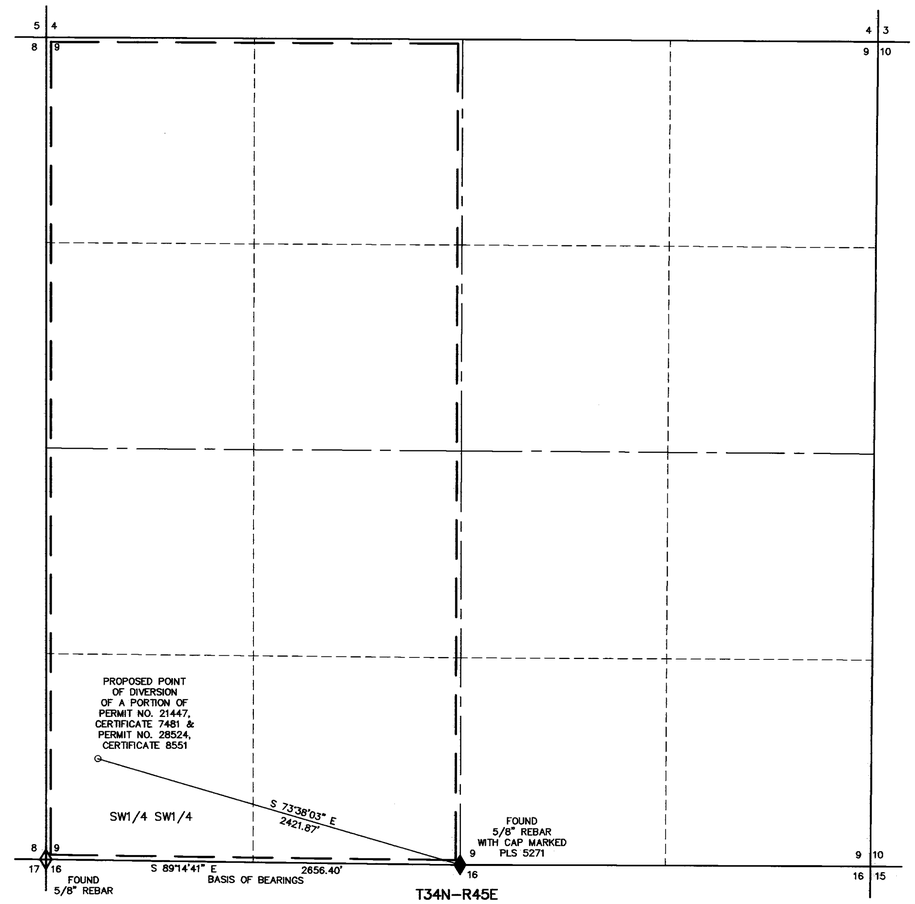

STATE OF NEVADA)
) SS.
COUNTY OF ELKO)

I, ROBERT E. MORLEY, BEING FIRST DULY SWORN, DEPOSE AND SAY THAT THIS MAP, CONSISTING OF 1 SHEET, NUMBERED FROM 1 TO 1, INCLUSIVE, HAS BEEN CORRECTLY DRAWN TO THE DESIGNATED SCALE FROM FIELD NOTES OF A SURVEY MADE BY ME, OR UNDER MY SUPERVISION AND DIRECTION, BETWEEN THE 25TH DAY OF SEPTEMBER, 2008, AND THE 26TH DAY OF SEPTEMBER, 2008; THAT IT TRULY AND CORRECTLY REPRESENTS THE PROPOSED LOCATION AND EXTENT OF THE WORKS USED TO DIVERT WATER FROM UNDERGROUND, IN LANDER COUNTY, NEVADA, BY ERIK M. TAYLOR AND KRISTINE W. TAYLOR, FOR IRRIGATION AND DOMESTIC PURPOSES, THAT THE PROPOSED POINT OF DIVERSION, THE APPROXIMATE LOCATION AND SIZE OF THE DIVERTING CHANNEL OR OTHER CONDUIT, ALL RESERVOIRS OR BASINS, THE LOCATION AND NAMES OF ALL OTHER WORKS WHICH WILL CROSS OR CONNECT WITH THE PROPOSED WORKS, AND THE BOUNDARY OF ALL LANDS, SHOWING BY 40-ACRE SUBDIVISIONS THE AREAS PROPOSED TO BE SERVED, ARE FULLY AND CORRECTLY DESIGNATED THEREON.

Robert E. Morley

STATE WATER RIGHT SURVEYOR NO. 668

PROFESSIONAL LAND SURVEYOR ROBERT E. MORLEY Exp.12-31-09 No. 6203 STATE OF NEVADA

10/6/08

SUBSCRIBED AND SWORN TO BEFORE ME
THIS 6th DAY OF October, 2008.

Charlene A. Jones

NOTARY PUBLIC IN AND FOR ELKO COUNTY, NEVADA.
MY COMMISSION EXPIRES: Feb. 8, 2010

CHARLENE A. JONES
NOTARY PUBLIC • STATE of NEVADA
Elko County • Nevada
CERTIFICATE # 02-73250-6
APPT. EXP. FEB. 8, 2010

LEGEND

◇ = FOUND SECTION CORNER AS NOTED
◆ = FOUND 1/4 CORNER AS NOTED
= PROPOSED PLACE OF USE
= EXISTING PLACE OF USE PERMIT NO. 21447, CERTIFICATE NO. 7481
= EXISTING PLACE OF USE PERMIT NO. 28524, CERTIFICATE NO. 8551

BASIS OF BEARINGS : GPS WITH AN ACCURACY OF 1 CENTIMETER PLUS OR MINUS 2 PARTS PER MILLION HORIZONTAL. THE DATUM USED WAS WGS84.

500 0 500 1000 1500 2000

SCALE: 1"=500'

STATE ENGINEERS USE

77466-67

FILED
OCT 08 2008
STATE ENGINEER'S OFFICE

MAP TO ACCOMPANY APPLICATION TO CHANGE

THE POINT OF DIVERSION AND PLACE OF USE OF

A PORTION OF PERMIT NO. 21447, CERTIFICATE NO. 7481 FOR IRRIGATION AND DOMESTIC USE &

A PORTION OF PERMIT NO. 28524, CERTIFICATE NO. 8551 FOR IRRIGATION USE

BY ERIK M. TAYLOR AND KRISTINE W. TAYLOR
FROM UNDERGROUND
IN LANDER COUNTY, NEVADA

77467 77466