MAP TO ACCOMPANY APPLICATION FOR CHANGE OF PLACE OF USE AND POINT OF DIVERSION OF A PORTION OF PERMIT NO. 67954

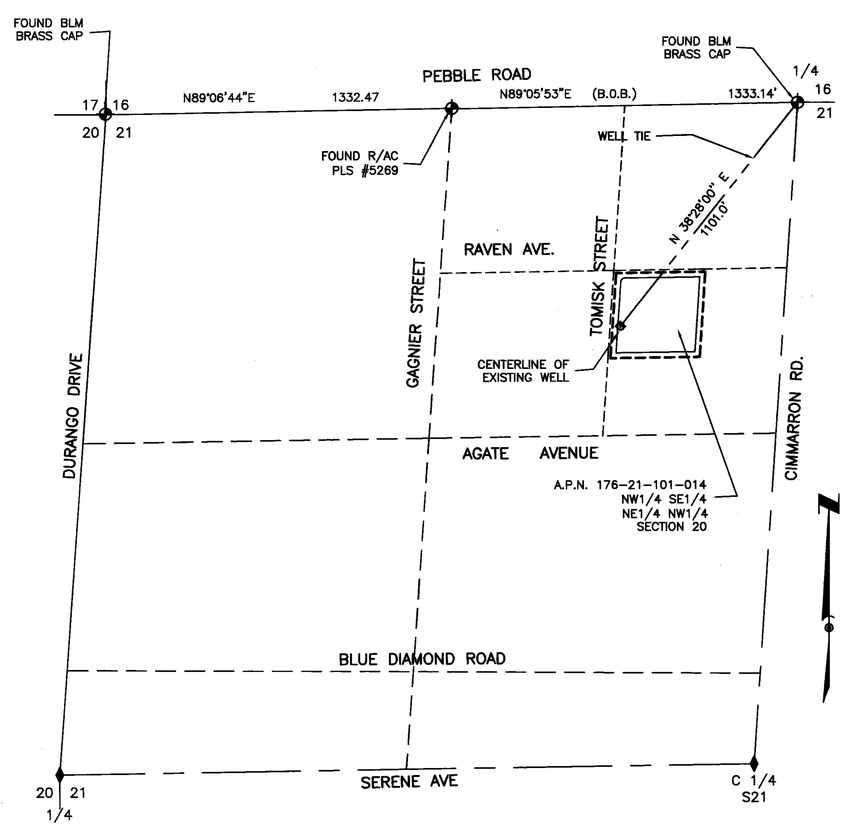

EXISTING PLACE OF USE
A PORTION OF THE NORTHEAST QUARTER (NE 1/4)
OF THE NORTHWEST QUARTER (NW 1/4) OF
SEC. 21, T22S, R60E, M.D.M.

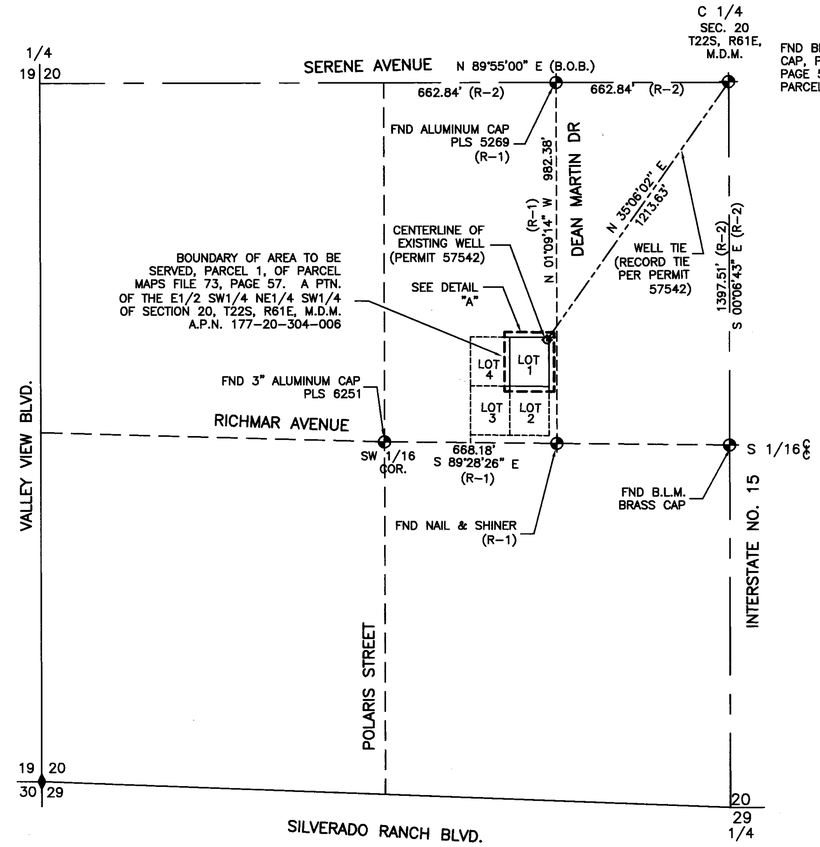

PROPOSED PLACE OF USE
A PORTION OF THE NORTHEAST QUARTER (NE 1/4)
OF THE SOUTHWEST QUARTER (SW 1/4)
OF SEC. 20, T22S, R61E, M.D.M.

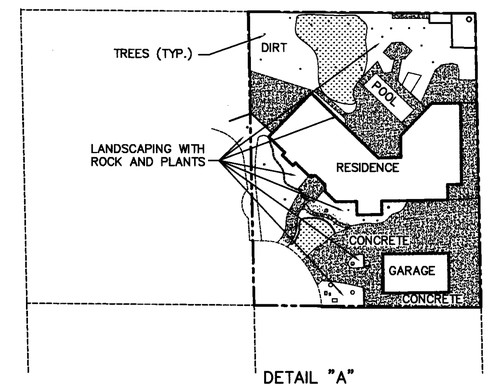

DETAIL "A"
SCALE: 1" = 50'

REFERENCES

R-1 FILE 73, PAGE 57 OF PARCEL MAPS
R-2 FILE 73, PAGE 1 OF PARCEL MAPS

I, ROBERT FULSTONE, BEING FIRST DULY SWORN DEPOSE AND SAY THAT THIS MAP CONSISTING OF ONE SHEET HAS BEEN CORRECTLY DRAWN TO THE DESIGNATED SCALE FROM THE FIELD NOTES OF THE SURVEY MADE UNDER MY SUPERVISION AND DIRECTION ON 05/27/08 AND THAT IS TRUELY AND CORRECTLY REPRESENTS THE PROPOSED LOCATION AND EXTENT OF THE WORKS USED TO DIVERT WATER FROM AN UNDERGROUND SOURCE IN THE LAS VEGAS VALLEY BASIN BY DUKE HANAFIN FAMILY TRUST. DARREN L. AND CHERYL C. WILSON TRUSTEES FOR QUASI-MUNICIPAL USE, THAT THE PROPOSED POINT OF DIVERSION, THE APPROXIMATE LOCATION AND SIZE OF THE DIVERTING CHANNEL OR OTHER CONDUIT, THE PLACE AND MANNER OF USE AND THE LOCATION AND USE OF ALL OTHER STREAMS, WHICH ARE CROSSED OR CONNECTED WITH THE SAID WORKS ARE FULLY AND CORRECTLY DESIGNATED THEREON.

ROBERT FULSTONE
STATE WATER RIGHTS SURVEYOR
NEVADA CERTIFICATE NO. 639

PROFESSIONAL LAND SURVEYOR ROBERT FULSTONE No. 5269 STATE OF NEVADA
6/19/2008
Expires 6/30/09

ACKNOWLEDGMENT

STATE OF NEVADA
COUNTY OF CLARK
THIS INSTRUMENT WAS ACKNOWLEDGED BEFORE ME ON 6/19/2008
BY ROBERT FULSTONE

SHERRY CRESPO
Notary Public-State of Nevada
APPT. NO. 97-1421-1
My App. Expires March 13, 2010

SHERRY CRESPO
NOTARY PUBLIC IN AND FOR SAID COUNTY AND STATE
MY COMMISSION EXPIRES ON MARCH 13, 2010

BASIS OF BEARINGS

NORTH 89°55'00" EAST BEING THE NORTH LINE OF THE NORTHEAST QUARTER (NE 1/4) OF THE SOUTHWEST QUARTER (SW 1/4) OF SECTION 20, TOWNSHIP 22 SOUTH, RANGE 61 EAST, M.D.M. PER FILE 73, PAGE 57 OF PARCEL MAPS.

LEGEND

⊕	POINTS FOUND AS SHOWN
⌖	EXISTING WELL SITE
B.O.B.	BASIS OF BEARING
FND.	FOUND

GRAPHIC SCALE
300 0 150 300 600 1200
(IN FEET)
1 INCH = 300 FT.

DRAWN BY:	MONARCH DESIGN
DATE:	06/06/2008
DWG #:	TT4-15
FILE NAME:	4304WRT.DWG
SCALE:	1" = 300'

FULSTONE ENTERPRISES
940 S. MARTIN L. KING BOULEVARD
LAS VEGAS, NV 89106
PHONE (702) 382-8141 FAX (702) 382-3103
EMAIL: fel@fulstone.lvcoxmail.com

STATE ENGINEER'S USE

77188

Existing place of use within sec. 21

FILED
JUN 25 2008
STATE ENGINEER'S OFFICE

RECEIVED
2008 JUN 25 AM 11:08
STATE ENGINEER'S OFFICE

MAP TO ACCOMPANY APPLICATION TO CHANGE THE PLACE OF USE AND POINT OF DIVERSION OF A PORTION OF PERMIT #67954

FOR:	DUKE HANAFIN FAMILY TRUST DARREN L. WILSON AND CHERYL C. WILSON, TRUSTEES
PURPOSE:	QUASI-MUNICIPAL
FROM:	AN UNDERGROUND SOURCE IN CLARK COUNTY, NEVADA

77188