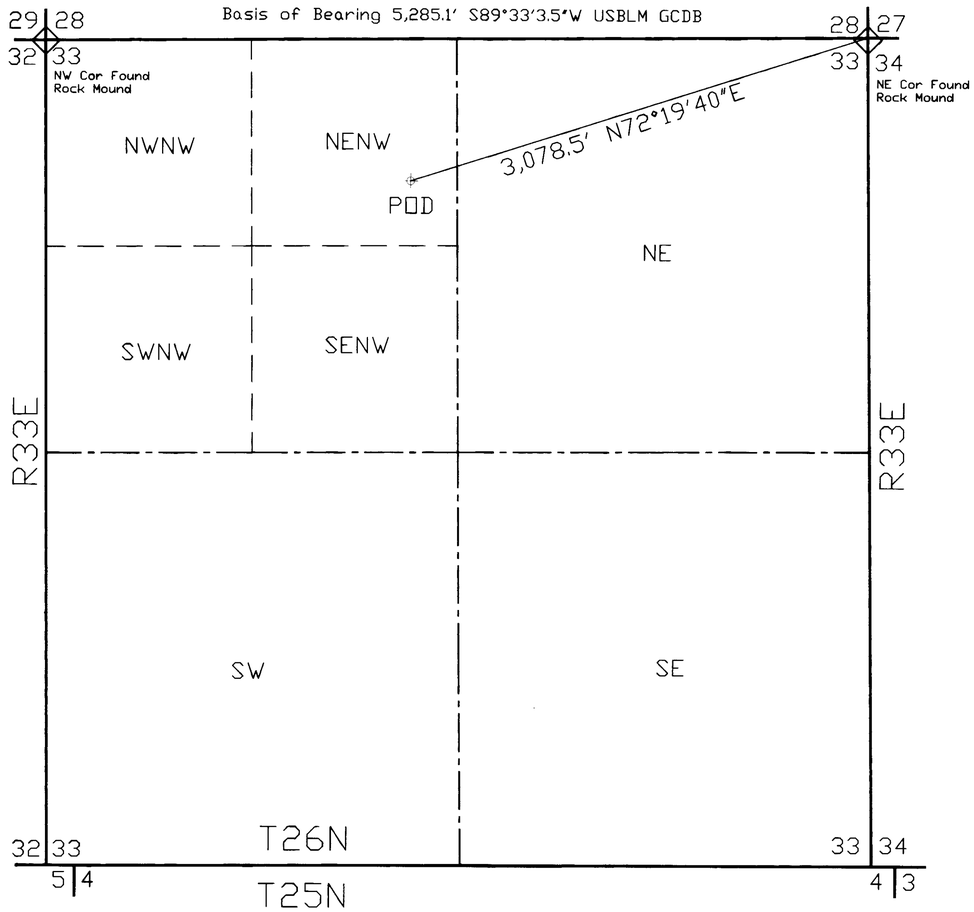

Place-of-Use Diagram: BLM Range Allotment

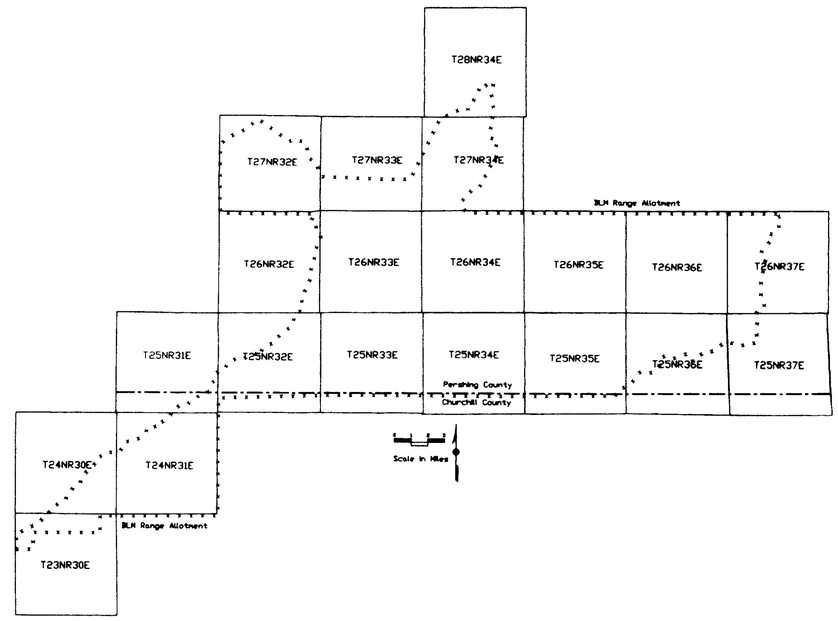

LEGEND

Section

¼ Section

1/16 Section

Proposed POD

Corner Found

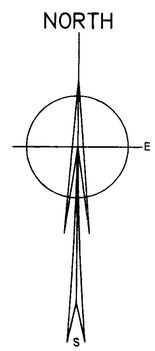

STATE OF NEVADA)
) ss.
COUNTY OF WASHOE)

I, Martin Ugalde, being first duly sworn depose and say that this map, consisting of one sheet, inclusive, has been correctly drawn to the designated scale from field notes of a survey made by me, or under my supervision and direction on 7/14/2008 and that it truly and correctly represents the proposed location and extent of the works used to divert water from underground sources, in Pershing County, Nevada, for stockwater purposes, that the proposed point of diversion, the approximate place and manner of use, and the location and names of all other works or streams which are crossed by, or connected with the said works, are fully and correctly designated thereon.

State Water Right Surveyor No. 1036

Subscribed and sworn before me this 26 day of August, 2008.

Notary Public in and for Washoe County, Nevada

My Commission Expires May 4, 2009.

77177 CER [illegible] 17991 [illegible] 5-9-11

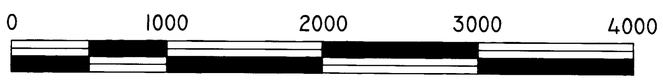

SCALE: ONE INCH = 500 FEET

STATE PLANE COORDINATES, WEST ZONE, NAD27

FOR STATE ENGINEER'S USE

77177

FILED
AUG 2 3 2008
STATE ENGINEER'S OFFICE

2008 AUG 28 PM 1:12

MAP

For Application to Appropriate Water #77177
NENW Section 33, T26N R33E, MDBM

FOR: Stockwater
BY: Jim Estill; FROM: Underground
IN: Pershing County, Nevada

77177