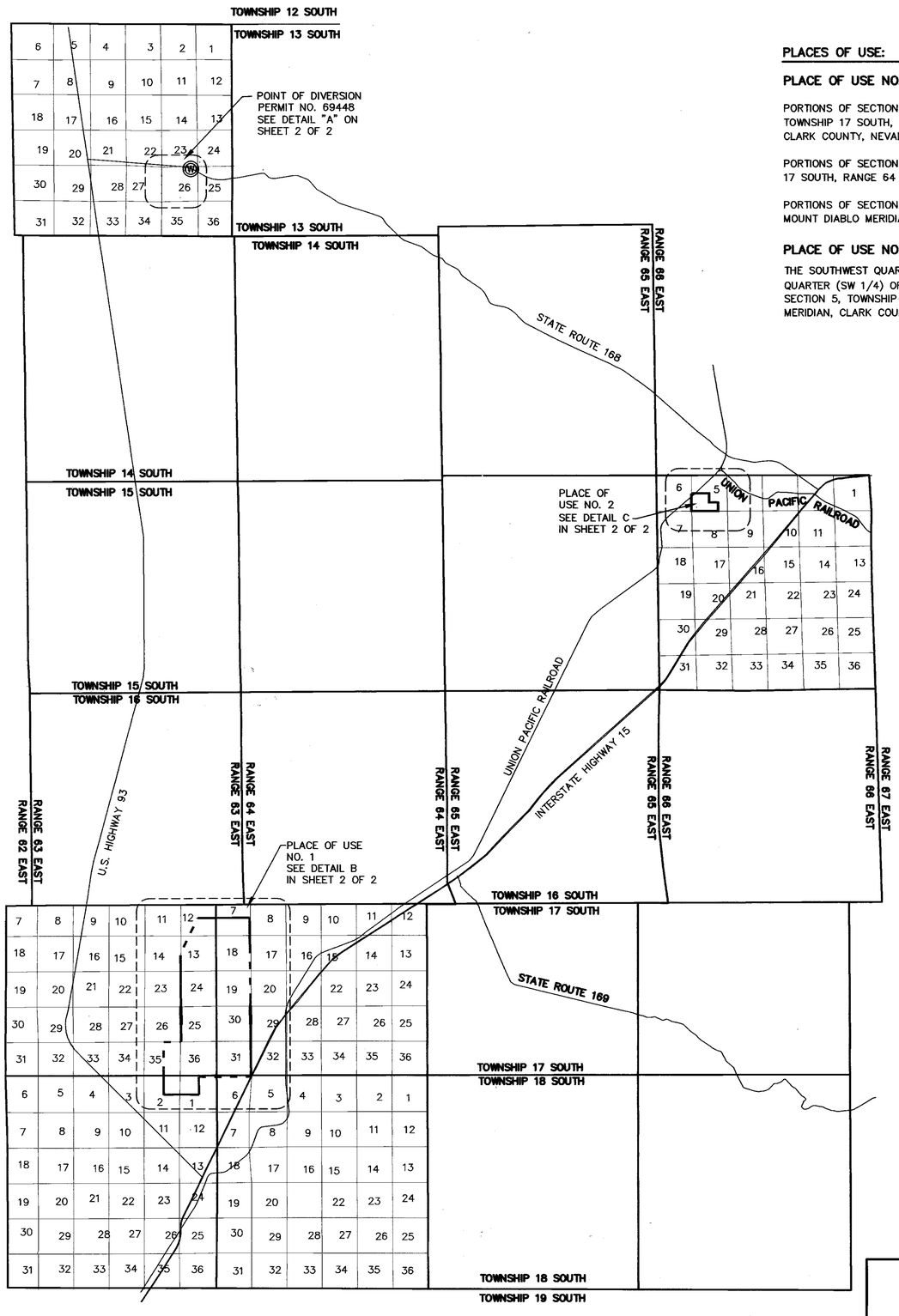

PLACES OF USE:

PLACE OF USE NO. 1

PORTIONS OF SECTION 12, 13, 35, ALL OF SECTIONS 24, 25, AND 36, TOWNSHIP 17 SOUTH, RANGE 63 EAST, MOUNT DIABLO MERIDIAN, CLARK COUNTY, NEVADA;

PORTIONS OF SECTION 7, ALL OF SECTIONS 18, 19, 30 AND 31, TOWNSHIP 17 SOUTH, RANGE 64 EAST, MOUNT DIABLO MERIDIAN, CLARK COUNTY, NEVADA;

PORTIONS OF SECTION 1 AND 2, TOWNSHIP 18 SOUTH, RANGE 63 EAST, MOUNT DIABLO MERIDIAN, CLARK COUNTY, NEVADA.

PLACE OF USE NO. 2

THE SOUTHWEST QUARTER (SW 1/4) AND THE SOUTHWEST QUARTER (SW 1/4) OF THE SOUTHEAST QUARTER (SE 1/4) OF SECTION 5, TOWNSHIP 15 SOUTH, RANGE 66 EAST, MOUNT DIABLO MERIDIAN, CLARK COUNTY, NEVADA

STATE OF NEVADA }
COUNTY OF CLARK } SS

I, LI Y. ZHANG, BEING FIRST DULY SWORN, DEPOSE AND SAY THAT THIS MAP, CONSISTING OF TWO SHEETS, NUMBERED FROM 1 TO 2, INCLUSIVE, HAS BEEN CORRECTLY DRAWN TO THE DESIGNATED SCALE FROM FIELD NOTES OF A SURVEY MADE UNDER MY SUPERVISION AND DIRECTION ON MAY 15, 2007, ALONG WITH CLARK COUNTY RECORD MAPS AND INFORMATION OBTAINED FROM CLARK COUNTY GIS DATA BASE, THAT IT TRULY AND CORRECTLY REPRESENTS THE PROPOSED LOCATION AND EXTENT OF THE WORKS USED TO DIVERT WATER FROM AN UNDERGROUND SOURCE IN CLARK COUNTY, NEVADA BY NEVADA POWER COMPANY FOR INDUSTRIAL PURPOSES, THAT THE EXISTING AND PROPOSED POINTS OF DIVERSION, THE EXISTING AND PROPOSED PLACES OF USE AND THE LOCATION AND NAMES OF ALL WORK WHICH WILL CROSS OR CONNECT WITH THE PROPOSED WORKS, AND THE BOUNDARY OF ALL LANDS, SHOWING BY 40 ACRES SUBDIVISIONS THE AREAS PROPOSED FOR INDUSTRIAL USES ARE SHOWN HEREON.

PROFESSIONAL LAND SURVEYOR STATE OF NEVADA
LI Y. ZHANG
EXP. 06-30-10
No. 14421

LI Y. ZHANG — 07/30/08 — 1123 STATE WATER RIGHT SURVEYOR

SUBSCRIBED AND SWORN TO BEFORE ME THIS 30 DAY OF JULY, 2008,
NOTARY PUBLIC IN AND FOR CLARK COUNTY, NEVADA.
MY COMMISSION EXPIRES FEB. 25, 2009.

Rae Heller

NOTARY PUBLIC IN AND FOR SAID COUNTY AND STATE

RAE HELLER
Notary Public, State of Nevada
Appointment No. 93-0458-1
My Appt. Expires Feb. 25, 2009

LEGEND

◇ FOUND ALUMINUM CAP, PLS 9677 – SECTION CORNER

◆ FOUND ALUMINUM CAP, PLS 9677 – QUARTER CORNER

EXISTING AND PROPOSED PLACES OF USE

SEE APPLICATION MAP 69448.

BASIS OF BEARINGS

NORTH 88°30'48" EAST, BEING THE BEARING OF THE NORTH LINE OF THE NORTHWEST QUARTER OF SECTION 26, TOWNSHIP 13 SOUTH, RANGE 63 EAST, MOUNT DIABLO MERIDIAN, CLARK COUNTY, NEVADA PER NEVADA POWER COMPANY LAS VEGAS VALLEY COORDINATE SYSTEM AS SHOWN ON APPLICATION MAP 69448.

N

GRAPHIC SCALE

10000 0 5000 10000 20000 40000

(IN FEET)
1 inch = 10000 ft.

NEVADA POWER COMPANY
LAND SERVICES – LAND SURVEY
P.O. BOX 98910 LAS VEGAS, NV 89151
6226 WEST SAHARA AVENUE
(702) 367-5000
NEVADA POWER

STATE ENGINEER'S USE

FILED
AUG - 4 2008
STATE ENGINEER'S OFFICE

RECEIVED
2008 AUG -4 PM 1:04
STATE ENGINEER'S OFFICE

MAP TO ACCOMPANY APPLICATION FOR CHANGE IN PLACE OF USE
OF PERMIT NO. 69448

BY

NEVADA POWER COMPANY
FROM UNDERGROUND SOURCE
FOR INDUSTRIAL PURPOSES
IN CLARK COUNTY, NEVADA

SHEET 1 OF 2

77164

DETAIL B

SCALE: 1"=2000'

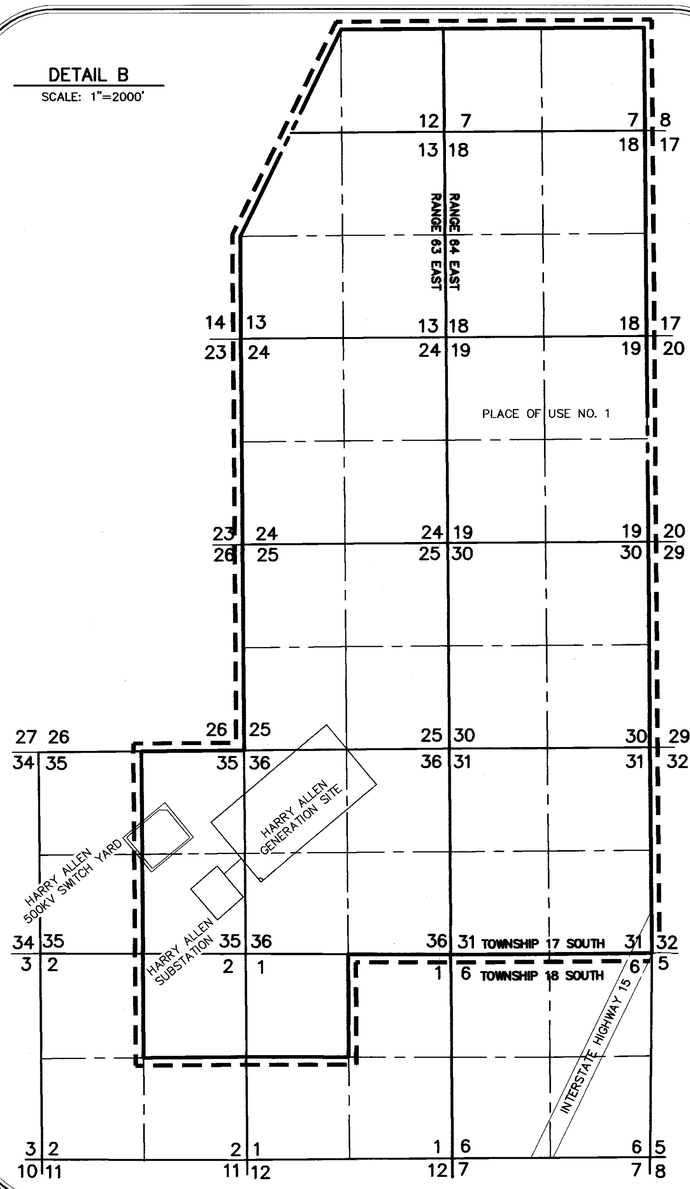

DETAIL A

SCALE: 1"=400'

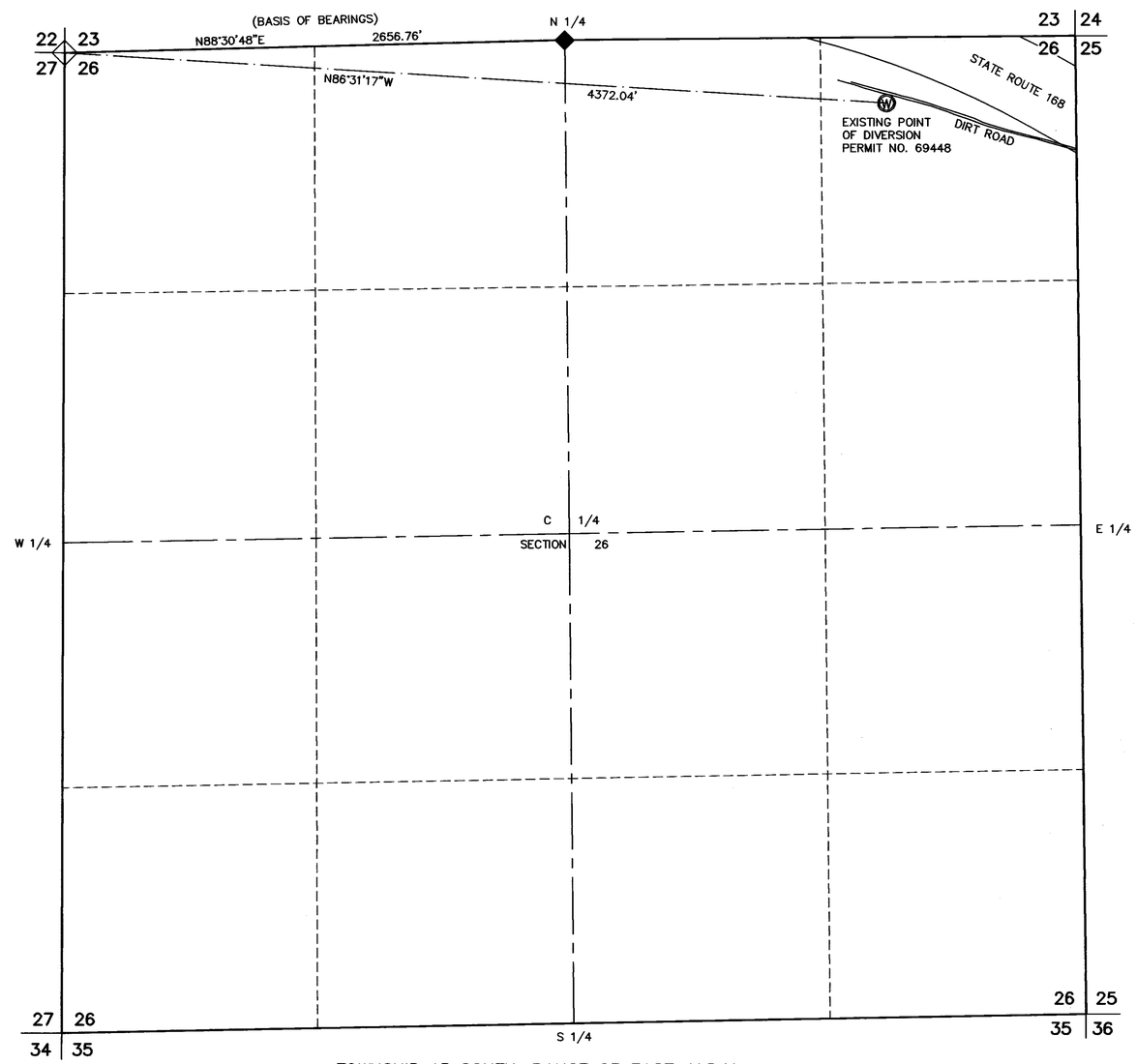

TOWNSHIP 13 SOUTH, RANGE 63 EAST, M.D.M.

DETAIL C

SCALE: 1"=1000'

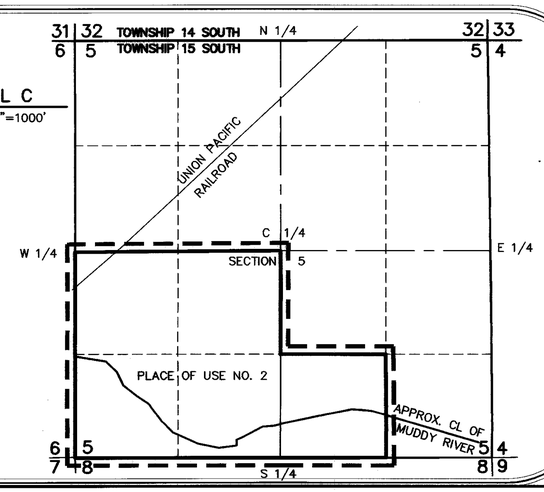

LEGEND

◇ FOUND ALUMINUM CAP, PLS 9677 – SECTION CORNER

◆ FOUND ALUMINUM CAP, PLS 9677 – QUARTER CORNER

N

STATE ENGINEER'S USE

FILED
AUG - 4 2008
STATE ENGINEER'S OFFICE

RECEIVED
2008 AUG -4 PM 1:04
STATE ENGINEER'S OFFICE

NEVADA POWER COMPANY
LAND SERVICES – LAND SURVEY
P.O. BOX 98910 LAS VEGAS, NV 89151
6226 WEST SAHARA AVENUE
(702) 367-5000
NEVADA POWER

MAP TO ACCOMPANY APPLICATION FOR CHANGE IN PLACE OF USE OF PERMIT NO. 69448

BY

NEVADA POWER COMPANY
FROM UNDERGROUND SOURCE
FOR INDUSTRIAL PURPOSES
IN CLARK COUNTY, NEVADA

SHEET 2 OF 2

77164