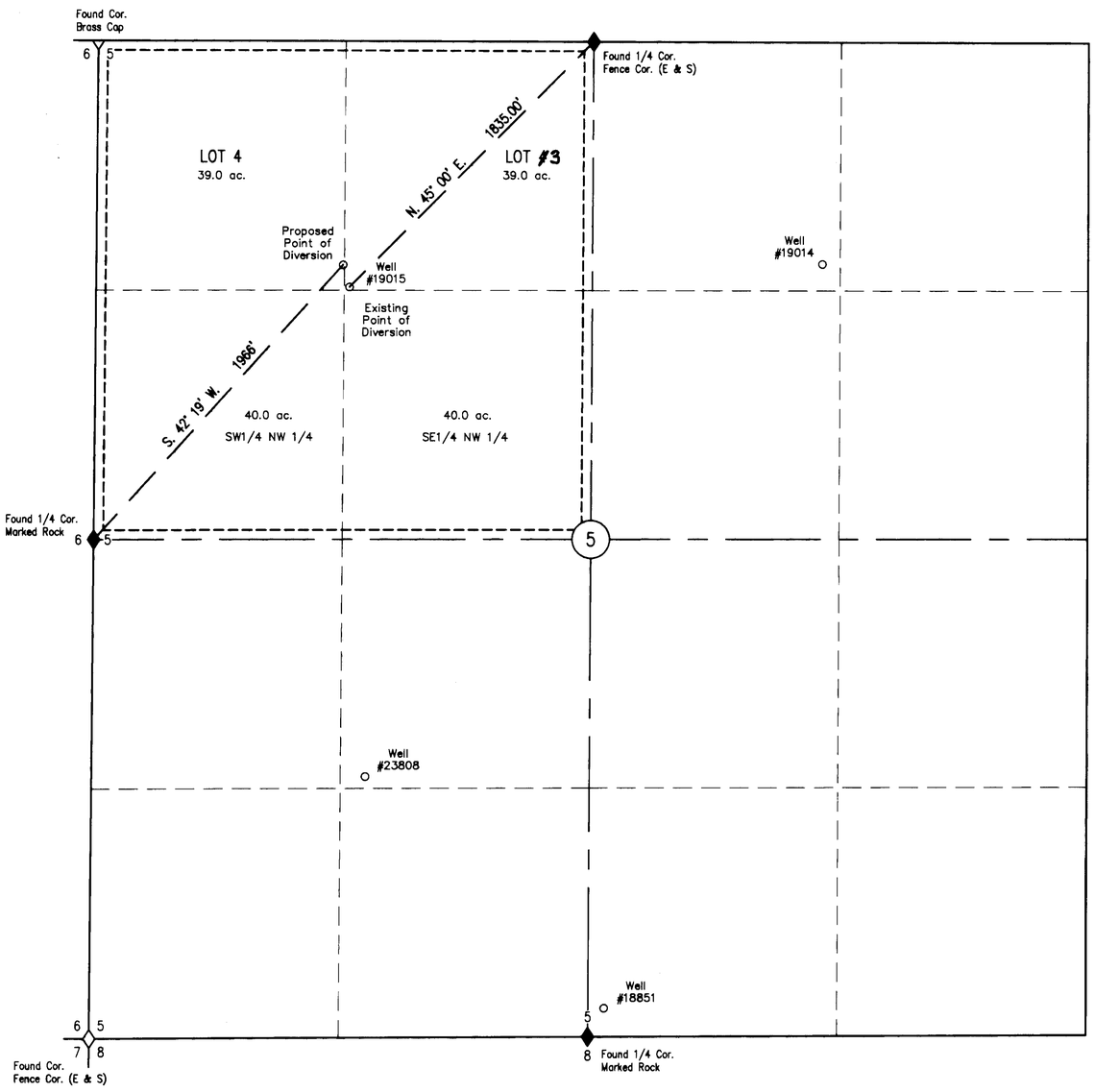

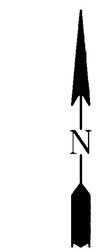

T.21N., R.54E.,
M.D.M.

SURVEYOR'S CERTIFICATE

STATE OF NEVADA
ss.
COUNTY OF ELKO

I, WILLIAM A. NISBET, BEING FIRST DULY SWORN, DEPOSE AND SAY THAT THIS MAP, CONSISTING OF ONE SHEET, HAS BEEN CORRECTLY DRAWN TO THE DESIGNATED SCALE FROM FIELD NOTES OF A SURVEY MADE BY ME, ON THE 10th DAY OF JUNE, 2008; THAT IT TRULY AND CORRECTLY REPRESENTS THE PROPOSED LOCATION AND EXTENT OF THE WORKS USED TO DIVERT WATER FROM **UNDERGROUND**, IN **EUREKA COUNTY**, BY **J & T FARMS, LLC**, FOR **IRRIGATION & DOMESTIC** PURPOSES. THAT THE PROPOSED POINT OF DIVERSION, THE APPROXIMATE LOCATION AND SIZE OF THE DIVERTING CHANNEL OR OTHER CONDUIT, ALL RESERVOIRS OR BASINS, THE LOCATION AND NAMES OF ALL OTHER WORKS WHICH WILL CROSS OR CONNECT WITH THE PROPOSED WORKS, AND THE BOUNDARY OF ALL LANDS, SHOWING BY 40-ACRE SUBDIVISIONS THE AREAS PROPOSED TO BE SERVED, ARE FULLY AND CORRECTLY DESIGNATED THEREON.

PROFESSIONAL LAND SURVEYOR
WILLIAM A. NISBET
6/12/08
No. 3805
STATE OF NEVADA

William A. Nisbet Exp. 12/31/09
WILLIAM A. NISBET, STATE WATER RIGHT SURVEYOR

NOTARY PUBLIC CERTIFICATE

STATE OF NEVADA

COUNTY OF ELKO

SUBSCRIBED AND SWORN TO BEFORE ME THIS 12 DAY OF June 2008, BY WILLIAM A. NISBET.

CORALEE GRISWOLD
Notary Public, State of Nevada
Appointment No. 94-1868-4
My Appt. Expires May 29, 2010

Coralee Griswold
NOTARY PUBLIC IN AND FOR ELKO COUNTY, NEVADA

LEGEND

○ Irrigation Well

-------- Proposed & Existing Place of Use

BASIS of BEARINGS: Magnetic, var. 15° East, and PBU map under #19015



1 inch = 400 ft.

STATE ENGINEER'S USE

77144T, 77145

FILED
JUN 16 2008
STATE ENGINEER'S OFFICE

MAP TO ACCOMPANY APPLICATION TO CHANGE POINT OF DIVERSION OF A PORTION OF WATER HERETOFORE APPROPRIATED UNDER PERMIT #19015 (c. #6745)

for IRRIGATION & DOMESTIC purposes
by J & T FARMS, LLC
from UNDERGROUND source
in EUREKA COUNTY

W08013

PROJECT NO. 2214.001
DATE: 06-12-08

CHILTON Engineering and Surveying, LTD
(775) 738-2121 421 Court Street Elko, Nevada 89801

83699T 83617 82798 T 77145 77144T

F:\CADDATA\SDSKPROJ 1\2214001\dwg\W08013.dwg, 6/12/2008 1:02:38 PM