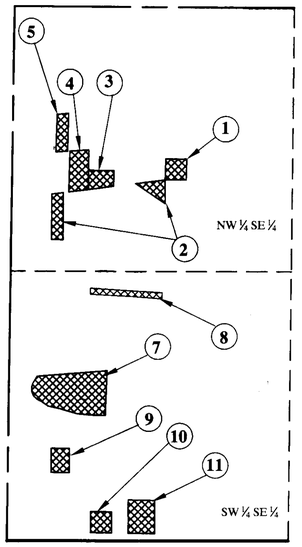

SECTION 12, TOWNSHIP 20 NORTH, RANGE 24 EAST, M.D.B.&M.

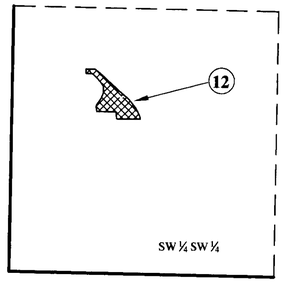

SECTION 14, TOWNSHIP 20 NORTH, RANGE 24 EAST, M.D.B.&M.

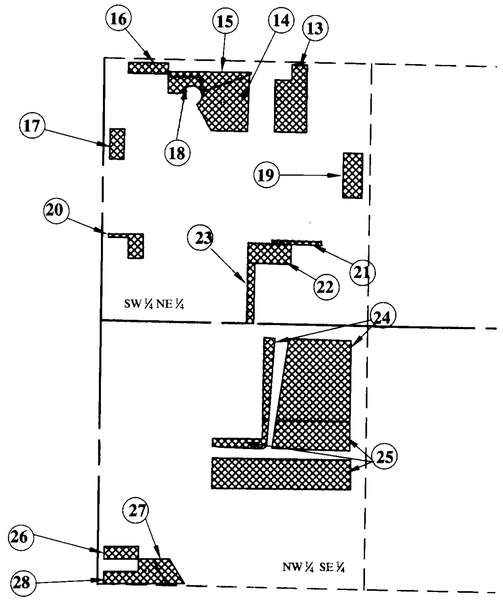

SECTION 14, TOWNSHIP 20 NORTH, RANGE 24 EAST, M.D.B.&M.

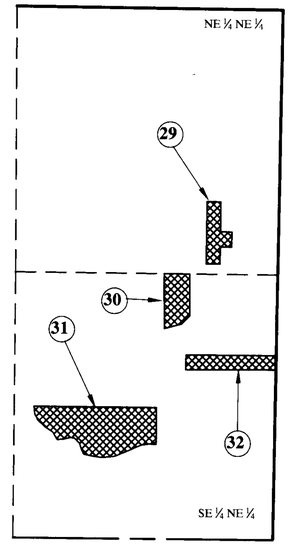

SECTION 15, TOWNSHIP 20 NORTH, RANGE 24 EAST, M.D.B.&M.

STATE OF NEVADA

COUNTY OF CARSON CITY

SS

I, MICHAEL A. STANKA, BEING FIRST DULY SWORN, DEPOSE AND SAY THAT THIS MAP, CONSISTING OF TWO SHEETS, NUMBERED 1 TO 2, INCLUSIVE, HAS BEEN CORRECTLY DRAWN TO THE DESIGNATED SCALE, UNDER MY SUPERVISION AND DIRECTION, RELYING UPON ANALYSIS OF RECORDED SURVEY DOCUMENTS AND OTHER DOCUMENTS IN THE LYON COUNTY RECORDER'S OFFICE, THE TRUCKEE CARSON IRRIGATION DISTRICT, THE US BUREAU OF RECLAMATION, AND THE NEVADA DIVISION OF WATER RESOURCES. THAT THIS MAP TRULY AND CORRECTLY REPRESENTS THE EXISTING AND PROPOSED PLACE OF USE OF A PORTION OF TRUCKEE RIVER CLAIM NUMBER THREE, AS DESCRIBED IN THAT PARTICULAR DOCUMENT ENTITLED UNITED STATES VS. ORR DITCH COMPANY ET AL, FOR MUNICIPAL AND DOMESTIC PURPOSES.

Michael A. Stanka, SWRS # 1182

PROFESSIONAL ENGINEER - STATE OF NEVADA
MICHAEL A. STANKA
Exp. 6-30-10
ENVIRONMENTAL
No. 18313

SUBSCRIBED AND SWORN TO BEFORE

ME, THIS 10th DAY OF June, 2008.

NOTARY PUBLIC IN AND FOR

Carson City County, NV

MY COMMISSION EXPIRES

June 6, 2011

NOTARY PUBLIC
STATE OF NEVADA

Existing Place of Use

ID No.	Deed No.	APN No.	TCID No.	Section	Township	Range	Subdivision	Acre / Deed	Duty	Acre-Feet
1	146370	21-092-23	1012-3-C	12	20N.	24E.	NW ¼ SE ¼	0.2489	4.5	1.12
2	239969	21-092-15	1012-3-B	12	20N.	24E.	NW ¼ SE ¼	0.50	4.5	2.25
3	170499	21-092-17	1012-3-H	12	20N.	24E.	NW ¼ SE ¼	0.2489	4.5	1.12
4	405054	21-092-17	1012-3-H	12	20N.	24E.	NW ¼ SE ¼	0.44	4.5	2.0
5	302631	21-092-18	1012-3-F-1	12	20N.	24E.	NW ¼ SE ¼	0.25	4.5	1.13
6	-BLANK-									
7	405042	21-092-08	1012-1-E-2	12	20N.	24E.	SW ¼ SE ¼	1.50	4.5	6.75
8	136358	21-092-31	1012-1	12	20N.	24E.	SW ¼ SE ¼	0.2489	4.5	1.12
9	247566	21-092-36	1012-2-B-1	12	20N.	24E.	SW ¼ SE ¼	0.25	4.5	1.13
10	160957	21-092-06	1012-1-D	12	20N.	24E.	SW ¼ SE ¼	0.2489	4.5	1.12
11	192778	21-092-43	1012-1-D-3	12	20N.	24E.	SW ¼ SE ¼	0.50	4.5	2.25
12	405055	21-141-27	1029-3-A	14	20N.	24E.	SW ¼ SW ¼	0.58	4.5	2.61
13	172797	21-132-19	1031-13-A	14	20N.	24E.	SW ¼ NE ¼	1.10	4.5	4.95
14	207200 221038 235967	21-132-15 21-132-37	1031-12 1031-12-B-1	14	20N.	24E.	SW ¼ NE ¼	1.25	4.5	5.63
15	402961	21-132-38	1031-12-B-2	14	20N.	24E.	SW ¼ NE ¼	0.42	4.5	1.89
16	146381	21-132-16	1031-12-A	14	20N.	24E.	SW ¼ NE ¼	0.2489	4.5	1.12
17	170494	21-132-14	1031-D-1	14	20N.	24E.	SW ¼ NE ¼	0.2489	4.5	1.12
18	230645	21-132-38	1031-12-B-2	14	20N.	24E.	SW ¼ NE ¼	0.25	4.5	1.13
19	188206	21-132-02	1031-1-M	14	20N.	24E.	SW ¼ NE ¼	0.4978	4.5	2.24
20	183809	21-132-11	1031-1-B	14	20N.	24E.	SW ¼ NE ¼	0.2489	4.5	1.12
21	171036	21-132-20	1031-5	14	20N.	24E.	SW ¼ NE ¼	0.10	4.5	0.45
22	171036	21-132-21	1031-5-A	14	20N.	24E.	SW ¼ NE ¼	0.50	4.5	2.25
23	160960	21-132-05	1031-1-E	14	20N.	24E.	SW ¼ NE ¼	0.2489	4.5	1.12
24	406609	21-132-62	1036-3-D	14	20N.	24E.	NW ¼ SE ¼	3.63	4.5	16.34
25	406609	21-132-63	1036-3-C	14	20N.	24E.	NW ¼ SE ¼	4.01	4.5	18.05
26	247563	21-132-54	1036-B	14	20N.	24E.	NW ¼ SE ¼	0.25	4.5	1.13
27	242336	21-132-28	1036-A	14	20N.	24E.	NW ¼ SE ¼	0.25	4.5	1.13
28	415944	21-132-53	1036-A	14	20N.	24E.	NW ¼ SE ¼	0.55	4.5	2.48
29	170636	20-262-13	1040-17-A	15	20N.	24E.	NE ¼ NE 1/4	0.6	4.5	2.70
30	226242	21-151-16	1039-A	15	20N.	24E.	SE ¼ NE 1/4	0.74	4.5	3.33
31	405046	21-151-13	1039-C	15	20N.	24E.	SE ¼ NE 1/4	2.64	4.5	11.88
32	214155	21-151-11	1039-A	15	20N.	24E.	SE ¼ NE 1/4	0.75	4.5	3.38
							Total	23.5490		106.04

PROPOSED PLACE OF USE

THE PROPOSED PLACE OF USE IS THE CITY OF FERNLEY AS DESCRIBED ON THE MAP SUBMITTED WITH APPLICATION 71382, ON FILE AT THE NEVADA DIVISION OF WATER RESOURCES

POINT OF DIVERSION

THE POINT OF DIVERSION IS DERBY DAM, SITUATED WITHIN THE N ½ , SW ¼, SECTION 19, T. 20 N., R. 23 E., M.D.B. & M.(UNCHANGED).

Existing Place of Use

Acerage subject to previous Change Applications or retirement of water rights

Existing Place of Use Permit 67449

SCALE

0 200 400 800 1,600 FEET

1 inch = 400 ft.

June 10 2008

Sheet 1 of 2

STANKA CONSULTING, LTD
108 North Minnesota Street
Carson City NV 89703
(775) 841-2266
Stankaconsulting@aol.com

FILED
JUN 19 2008
STATE ENGINEER'S OFFICE

77006

MAP TO ACCOMPANY APPLICATION TO CHANGE THE PLACE OF USE AND MANNER OF USE OF A PORTION OF CLAIM #3 OF THE TRUCKEE RIVER DECREE, PERMIT 48469, AND PERMIT 50014
FOR
MUNICIPAL AND DOMESTIC PURPOSES
BY
THE CITY OF FERNLEY, NEVADA
FROM
THE TRUCKEE RIVER

LYON COUNTY NEVADA

78507 77006

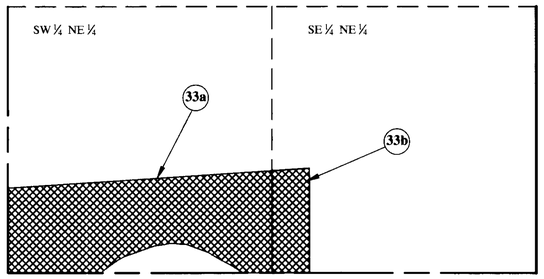

SECTION 22, TOWNSHIP 20 NORTH,
RANGE 23 EAST, M.D.B.&M.

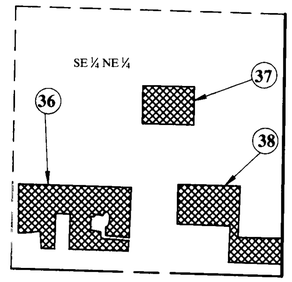

SECTION 20, TOWNSHIP 20 NORTH,
RANGE 25 EAST, M.D.B.&M.

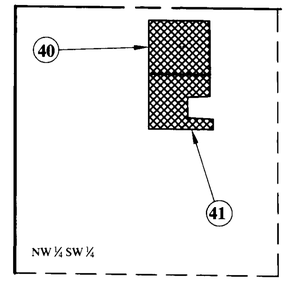

SECTION 22, TOWNSHIP 20 NORTH,
RANGE 25 EAST, M.D.B.&M.

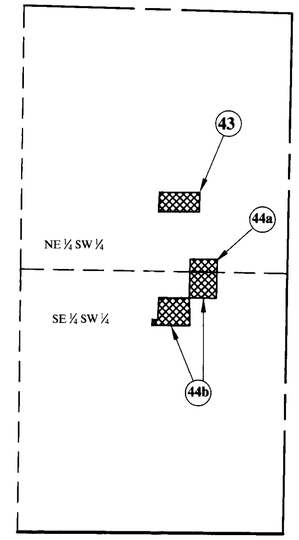

SECTION 24, TOWNSHIP 20 NORTH,
RANGE 25 EAST, M.D.B.&M.

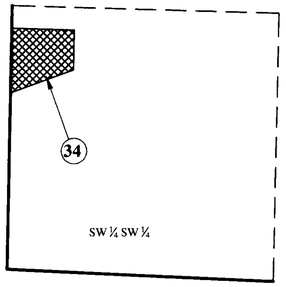

SECTION 20, TOWNSHIP 20 NORTH,
RANGE 25 EAST, M.D.B.&M.

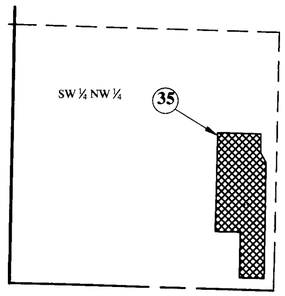

SECTION 20, TOWNSHIP 20 NORTH,
RANGE 25 EAST, M.D.B.&M.

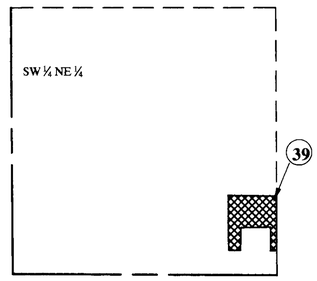

SECTION 21, TOWNSHIP 20 NORTH,
RANGE 25 EAST, M.D.B.&M.

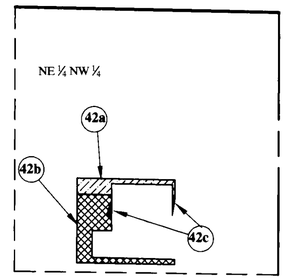

SECTION 22, TOWNSHIP 20 NORTH,
RANGE 25 EAST, M.D.B.&M.

Existing Place of Use

ID No.	Deed No.	APN No.	TCID No	Section	Township	Range	Subdivision	Acre / Deed	Duty	Acre-Feet
33a	010863	004-071-003	1118-1	22	20N	23E	SW ¼ NE ¼	12.45	4.5	56.03
33b	010863	004-071-003	1118-1	22	20N	23E	SE ¼ NE ¼	2.15	4.5	9.67
34	402962 422299	20-381-06	1065-13	20	20N	25E	SW ¼ SW ¼	1.87	4.5	8.42
35	406612	21-331-04	1059-3	20	20N	25E	SW ¼ NW ¼	3.40	4.5	15.30
36	415946	21-303-36	1058-1-2	20	20N	25E	SE ¼ NE ¼	3.30	4.5	14.85
37	406615	21-303-24	1058-1-B-1	20	20N	25E	SE ¼ NE ¼	1.11	4.5	5.00
38	415942	21-303-03	1058	20	20N	25E	SE ¼ NE ¼	2.22	4.5	10.0
39	405053	20-744-01	1069-A-4	21	20N	25E	SW ¼ NE ¼	1.11	4.5	5.00
40	406612	21-342-11	1075-2-A-3-1	22	20N	25E	NW ¼ SW ¼	1.85	4.5	8.33
41	406612	21-342-10	1075-2-A-3-2	22	20N	25E	NW ¼ SW ¼	1.65	4.5	7.43
42a	406616	21-343-17	1074-A Portion of Permit 50014	22	20N	25E	NE ¼ NW ¼	0.51	4.5	2.29
42b	406616	21-343-17	1074-A	22	20N	25E	NE ¼ NW ¼	1.23	4.5	5.53
42c	406616	21-343-17	1074-A Portion of Permit 48469	22	20N	25E	NE ¼ NW ¼	0.04	4.5	0.18
43	405052	21-371-06	1081-A-3	24	20N	25E	NE ¼ SW ¼	0.44	4.5	2.0
44a	405048	21-371-05	1081-A-2	24	20N	25E	NE ¼ SW ¼	0.20	4.5	0.90
44b	405048	21-371-05	1081-A-2	24	20N	25E	SE ¼ SW ¼	0.91	4.5	4.10
							Total	34.44		155.03

Existing Place of Use Permit 48469

Existing Place of Use Permit 50014

Existing Place of Use

Acerage subject to previous Change Applications or retirement of water rights

SCALE

0 200 400 800 1,600 FEET

1 inch = 400 ft.

STANKA CONSULTING, LTD
108 North Minnesota Street
Carson City NV 89703
(775) 841-2266
Stankaconsulting@aol.com

April 2, 2008

Sheet 2 of 2

77006

MAP TO ACCOMPANY APPLICATION TO CHANGE THE PLACE OF USE AND MANNER OF USE OF A PORTION OF CLAIM #3 OF THE TRUCKEE RIVER DECREE, PERMIT 48469, AND PERMIT 50014
FOR
MUNICIPAL AND DOMESTIC PURPOSES
BY
THE CITY OF FERNLEY, NEVADA
FROM
THE TRUCKEE RIVER

LYON COUNTY NEVADA

83048 78507 77006