PROPOSED POINTS OF DIVERSION and PLACE OF USE; PORTION OF SECTIONS 9 and 10 and ALL OF SECTIONS 14, 15, 22, 23 & 24, TOWNSHIP 30 NORTH, RANGE 47 EAST, M.D.M., and SECTIONS 19, 20 & 21, TOWNSHIP 30 NORTH, RANGE 48 EAST, M.D.M. LANDER COUNTY and EUREKA COUNTY, NEVADA

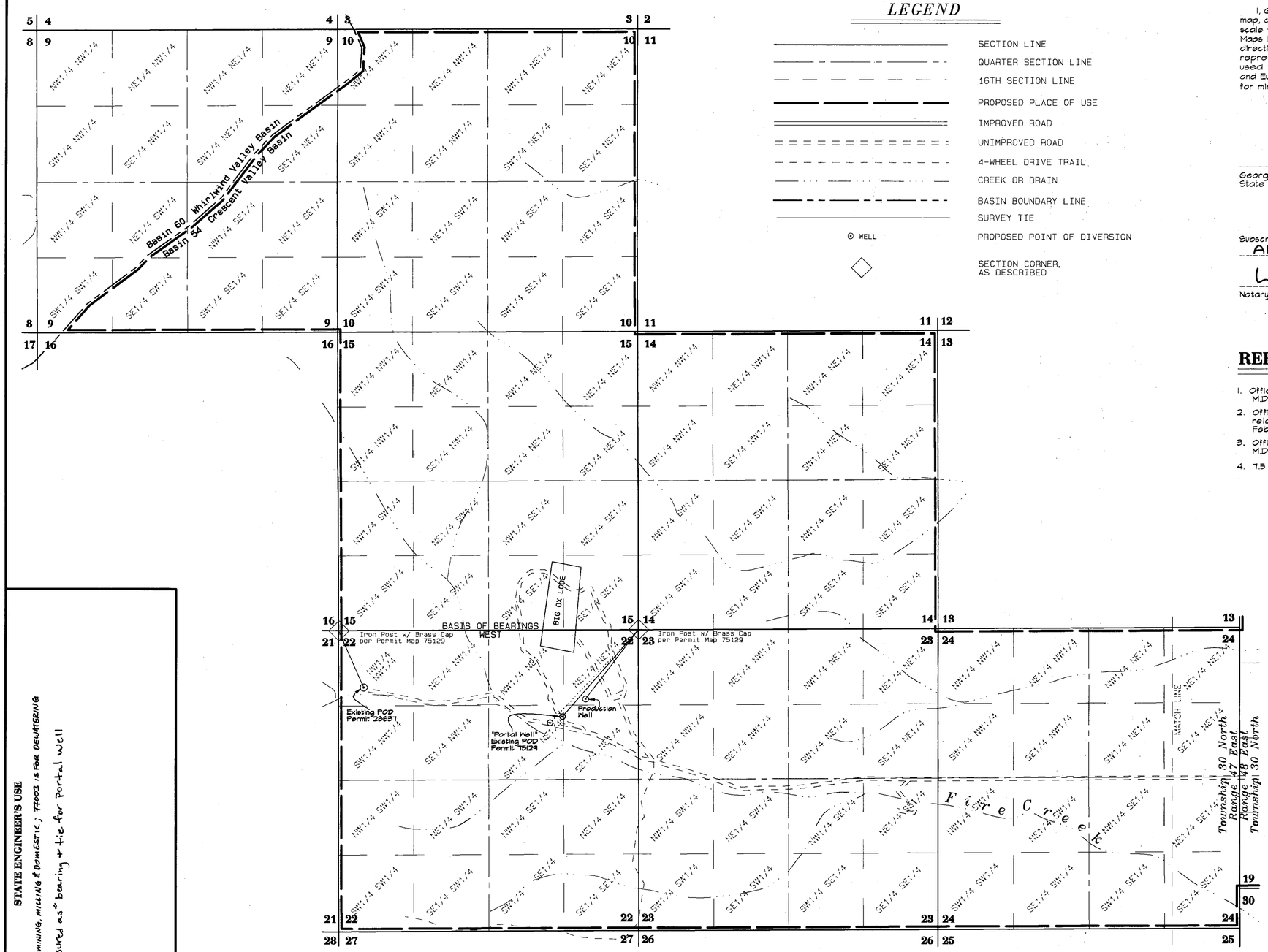

LEGEND

- SECTION LINE
- QUARTER SECTION LINE
- 16TH SECTION LINE
- PROPOSED PLACE OF USE
- IMPROVED ROAD
- UNIMPROVED ROAD
- 4-WHEEL DRIVE TRAIL
- CREEK OR DRAIN
- BASIN BOUNDARY LINE
- SURVEY TIE
- ⊙ WELL — PROPOSED POINT OF DIVERSION
- SECTION CORNER, AS DESCRIBED

STATE OF NEVADA
COUNTY OF WASHOE } SS

I, George G. Lindesmith, being first duly sworn, depose and say that this map, consisting of two sheets, has been correctly drawn to the designated scale from information obtained from the Official GLO Plats & USGS Quadrangle Maps listed below, and survey information compiled under my supervision and direction on or before April 4, 2008; that this map truly and correctly represents the proposed place of use and proposed points of diversion used to divert water from an underground source in Lander County, and Eureka County, Nevada, by KLONDEX GOLD & SILVER MINING COMPANY for mining, milling and domestic purposes and dewatering purposes.

PROFESSIONAL LAND SURVEYOR GEORGE G. LINDESMITH STATE OF NEVADA No. 9206 12-31-09

George G. Lindesmith
State Water-Right Surveyor No. 704

4-30-2008

Subscribed and sworn to before me on this 30TH day of APRIL, 2008.

Notary Public

CHRIS FACQUE
Notary Public - State of Nevada
Appointment Recorded in Washoe County
No: 04-91313-2 - Expires August 25, 2008

REFERENCES

1. Official GLO Plat and related notes, T.30N., R.47E., M.D.M., approved January 30, 1917.
2. Official GLO Supplemental Plat of Section 15, and related notes, T.30N., R.47E., M.D.M., approved February 25, 1924..
3. Official GLO Plat and related notes, T.30N., R.48E., M.D.M., approved January 30, 1917.
4. 7.5 minute USGS Quadrangle Maps: Mud Spring Gulch, Nevada
   Crescent Valley, Nevada

N
W E
S

GRAPHIC SCALE 1"=1000'
0 1000 2000 3000

BASIS OF BEARINGS

The North Line of Section 22, T.30N., R.47E., M.D.M., taken as WEST per the GLO Plat for T.30N., R.47E., M.D.M., approved January 30, 1917.

WELL TIES

"PORTAL WELL"	N47°27'00"E	2254.00'	TO THE NE CORNER OF SEC. 22, T.30N., R.47E.
(MEASURED AS	N41°04'03"E	2025.89'	TO THE NE CORNER OF SEC. 22, T.30N., R.47E.)
"PRODUCTION WELL"	N37°14'20"E	1527.00'	TO THE NE CORNER OF SEC. 22, T.30N., R.47E.
PERMIT 28637	N24°21'00"W	1092.00'	TO THE NW CORNER OF SEC. 22, T.30N., R.47E.

77002, 77003

FILED
APR 30 2008
STATE ENGINEER'S OFFICE

TRI STATE SURVEYING, LTD
1925 E. PRATER WAY
SPARKS, NEVADA 89434
(775) 358-9491 * FAX # 358-3664

JOB #08099.01.RM CNF

MAP TO ACCOMPANY APPLICATIONS TO APPROPRIATE WATER FOR MINING, MILLING AND DOMESTIC PURPOSES AND AND DEWATERING PURPOSES BY

KLONDEX GOLD & SILVER MINING COMPANY

FROM AN UNDERGROUND SOURCE WITHIN LANDER COUNTY, NEVADA

STATE ENGINEER'S USE

5/12/2008 - KWC - 77002 is for mining, milling & domestic; 77003 is for dewatering
5/12/2008 - RAC - use "measured as" bearing + t.i. for Portal well

77003 77002

PROPOSED POINTS OF DIVERSION and PLACE OF USE; PORTION OF SECTIONS 9 and 10 and ALL OF SECTIONS 14, 15, 22, 23 & 24, TOWNSHIP 30 NORTH, RANGE 47 EAST, M.D.M., and SECTIONS 19, 20 & 21, TOWNSHIP 30 NORTH, RANGE 48 EAST, M.D.M.
LANDER COUNTY and EUREKA COUNTY, NEVADA

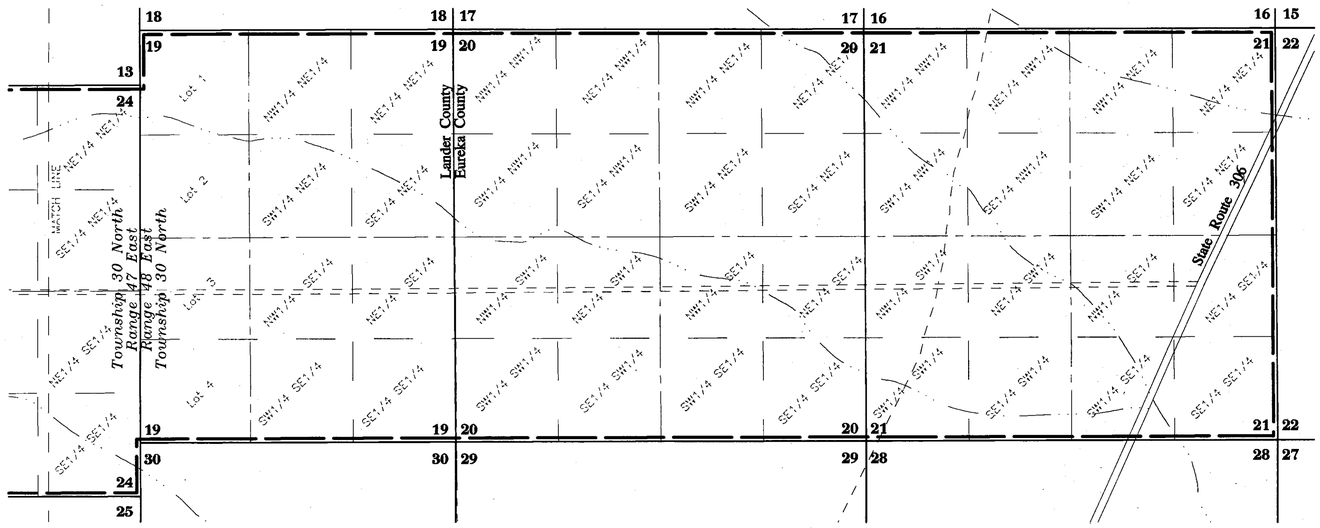

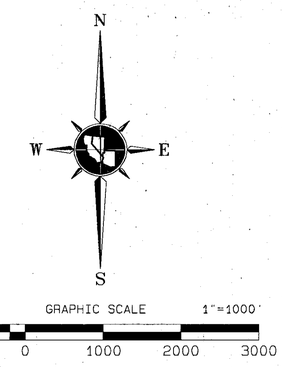

LEGEND

- SECTION LINE
- QUARTER SECTION LINE
- 16TH SECTION LINE
- PROPOSED PLACE OF USE
- IMPROVED ROAD
- UNIMPROVED ROAD
- 4-WHEEL DRIVE TRAIL
- CREEK OR DRAIN
- BASIN BOUNDARY LINE
- SURVEY TIE
- ⊙ WELL — PROPOSED POINT OF DIVERSION
- ◇ — SECTION CORNER, AS DESCRIBED

STATE ENGINEER'S USE

77002, 77003

TRI STATE SURVEYING, LTD
1925 E. PRATER WAY
SPARKS, NEVADA 89434
(775) 358-9491 x FAX # 358-3664

JOB #08099.01.RM *CNF*

MAP TO ACCOMPANY APPLICATIONS TO APPROPRIATE WATER
FOR MINING, MILLING AND DOMESTIC PURPOSES
AND
AND DEWATERING PURPOSES
BY

KLONDEX GOLD & SILVER MINING COMPANY

FROM
AN UNDERGROUND SOURCE
WITHIN LANDER COUNTY, NEVADA

77003 77002