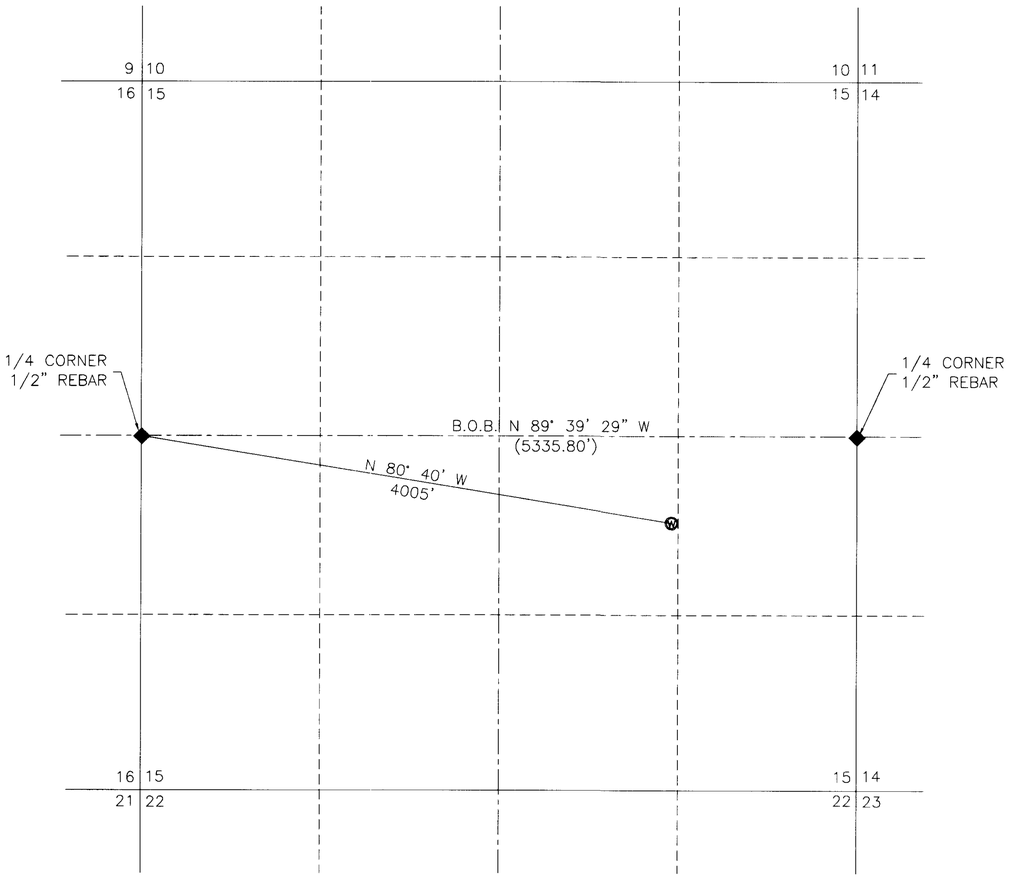

ISHANI RIDGE WELL

NW 1/4 SE 1/4 SEC 15, T. 20S., R. 53E., M.D.M.

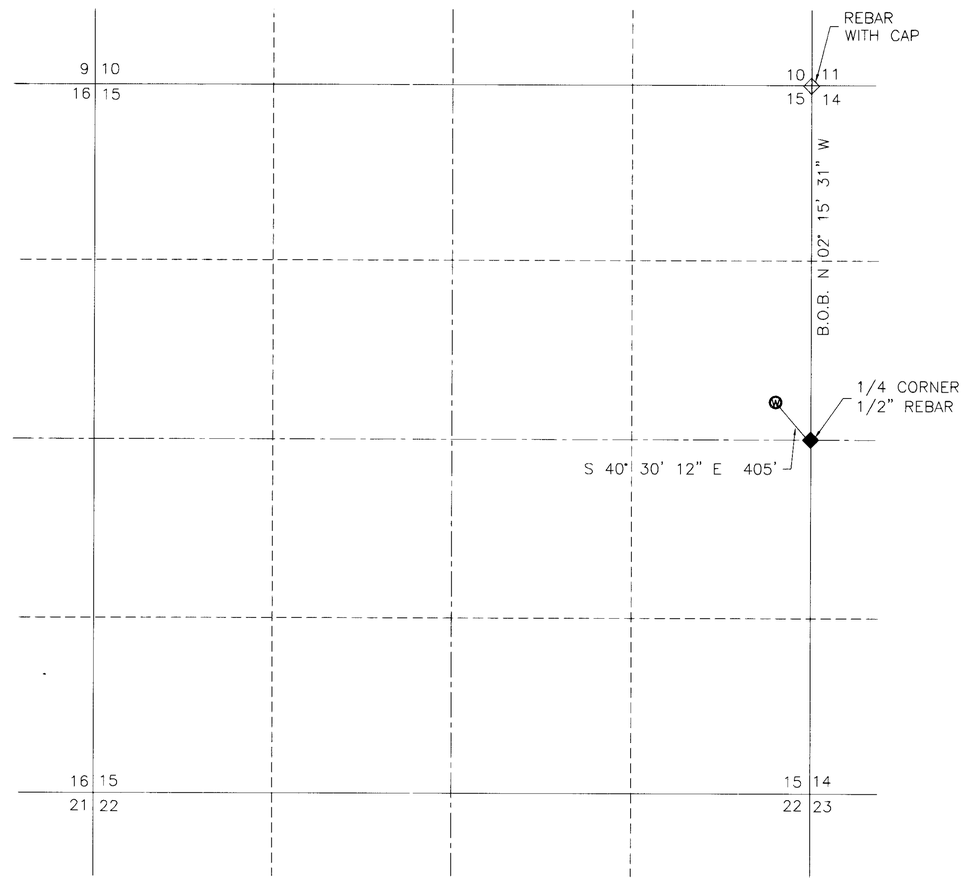

OASIS WELL

SE 1/4 NE 1/4 SEC 15, T. 20S., R. 53E., M.D.M.

BASIS OF BEARING (BOTH WELL TIES) –
MAP FILED UNDER APPLICATION 27011

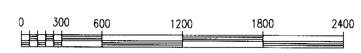

SCALE: 1"=600'

212 ELKS POINT ROAD, STE. 443
P.O. BOX 11796
ZEPHYR COVE, NEVADA 89448
PHONE: 775-588-7500

340 N. MINNESOTA STREET
CARSON CITY, NEVADA 89703
PHONE: 775-883-1600 FAX: 775-883-1656
WEB SITE: www.rci-nv.com

ENGINEERING · PLANNING · RESOURCE MANAGEMENT
RESOURCE CONCEPTS, INC.

JOB NO.	78-043-01
DATE	5/6/08
DRAWN	AJF
CHECKED	BRS
REVISED	RH

STATE ENGINEER'S USE

FILED
MAY 16 2008
STATE ENGINEER'S OFFICE

MAP

TO ACCOMPANY APPLICATION 76776 TO CHANGE THE POINT OF DIVERSION AND PLACE OF USE OF PERMIT 46313 FOR MUNICIPAL PURPOSES BY

Utilities, Inc. of Central Nevada
Ishani Ridge and Oasis Wells

FROM UNDERGROUND SOURCES
IN NYE COUNTY, NEVADA

77775 77776 **77779** 76776