SHEET NO. 1 OF 1 SHEETS.

HIGH DESERT ENGINEERING

CONSULTING ENGINEERING & SURVEYING

640 IDAHO STREET
ELKO, NEVADA 89801

(775) 738-4053

W208004

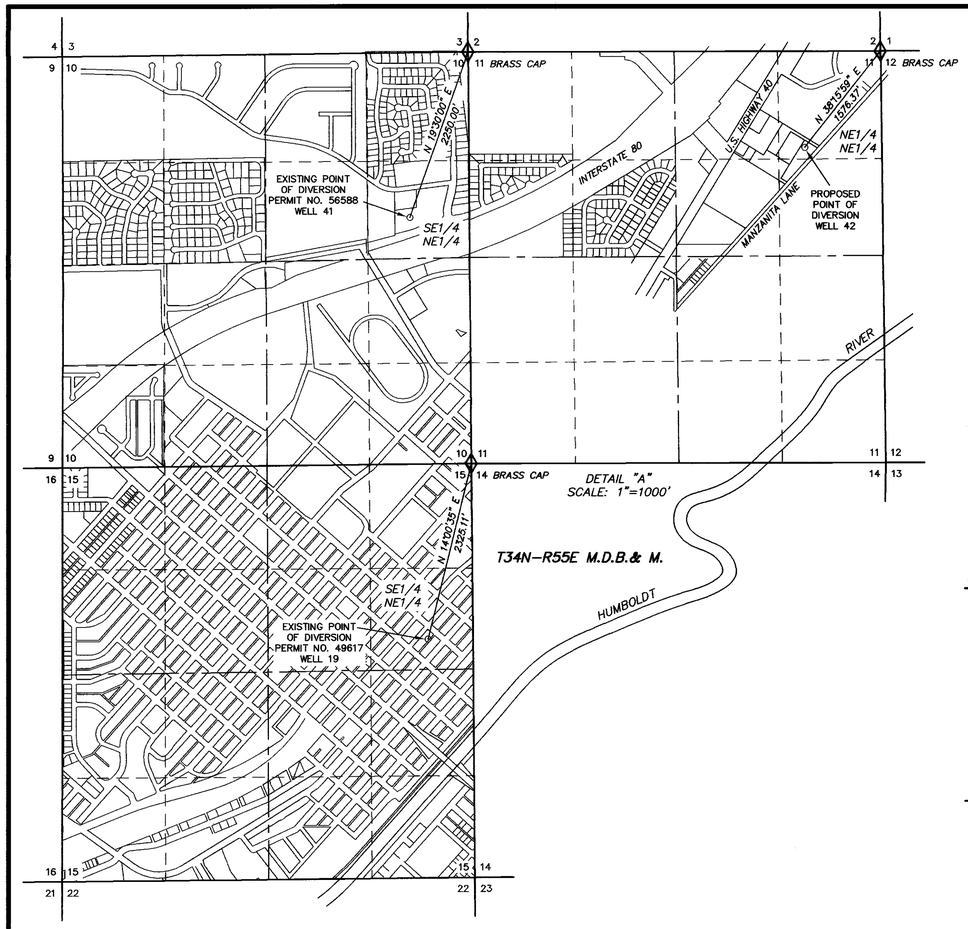

DETAIL "A"
SCALE: 1"=1000'

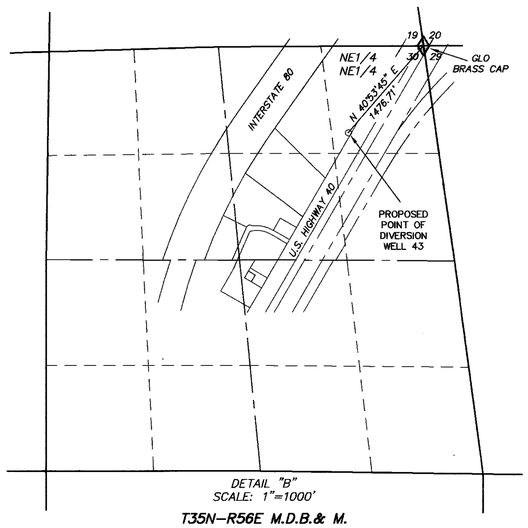

DETAIL "B"
SCALE: 1"=1000'

T35N-R56E M.D.B.& M.

STATE OF NEVADA }
COUNTY OF ELKO } SS.

I, ROBERT E. MORLEY, BEING FIRST DULY SWORN, DEPOSE AND SAY THAT THIS MAP, CONSISTING OF 1 SHEET, NUMBERED FROM 1 TO 1, INCLUSIVE, HAS BEEN CORRECTLY DRAWN TO THE DESIGNATED SCALE FROM FIELD NOTES OF A SURVEY MADE BY ME, OR UNDER MY SUPERVISION AND DIRECTION, BETWEEN THE 21ST DAY OF FEBRUARY, 2008, AND THE 22ND DAY OF FEBRUARY, 2008; THAT IT TRULY AND CORRECTLY REPRESENTS THE PROPOSED LOCATION AND EXTENT OF THE WORKS USED TO DIVERT WATER FROM UNDERGROUND, IN ELKO COUNTY, NEVADA, BY THE CITY OF ELKO, FOR MUNICIPAL AND DOMESTIC PURPOSES. THAT THE PROPOSED POINT OF DIVERSION, THE APPROXIMATE LOCATION AND SIZE OF THE DIVERTING CHANNEL OR OTHER CONDUIT, THE PLACE AND MANNER OF USE, AND THE LOCATION AND NAMES OF ALL OTHER WORKS OR STREAMS WHICH ARE CROSSED BY, OR CONNECTED WITH THE SAID WORKS, ARE FULLY AND CORRECTLY DESIGNATED THEREON.

PROFESSIONAL LAND SURVEYOR ROBERT E. MORLEY Exp.12-31-09 No. 6203 STATE OF NEVADA

Robert E. Morley

STATE WATER RIGHT SURVEYOR NO. 668

2/27/08

SUBSCRIBED AND SWORN TO BEFORE ME

THIS 27th DAY OF February, 2008.

Charlene A. Jones

NOTARY PUBLIC IN AND FOR ELKO COUNTY, NEVADA.
MY COMMISSION EXPIRES Feb. 8, 2010

CHARLENE A. JONES
NOTARY PUBLIC • STATE of NEVADA
Elko County • Nevada
CERTIFICATE # 02-73250-6
APPT. EXP. FEB. 8, 2010

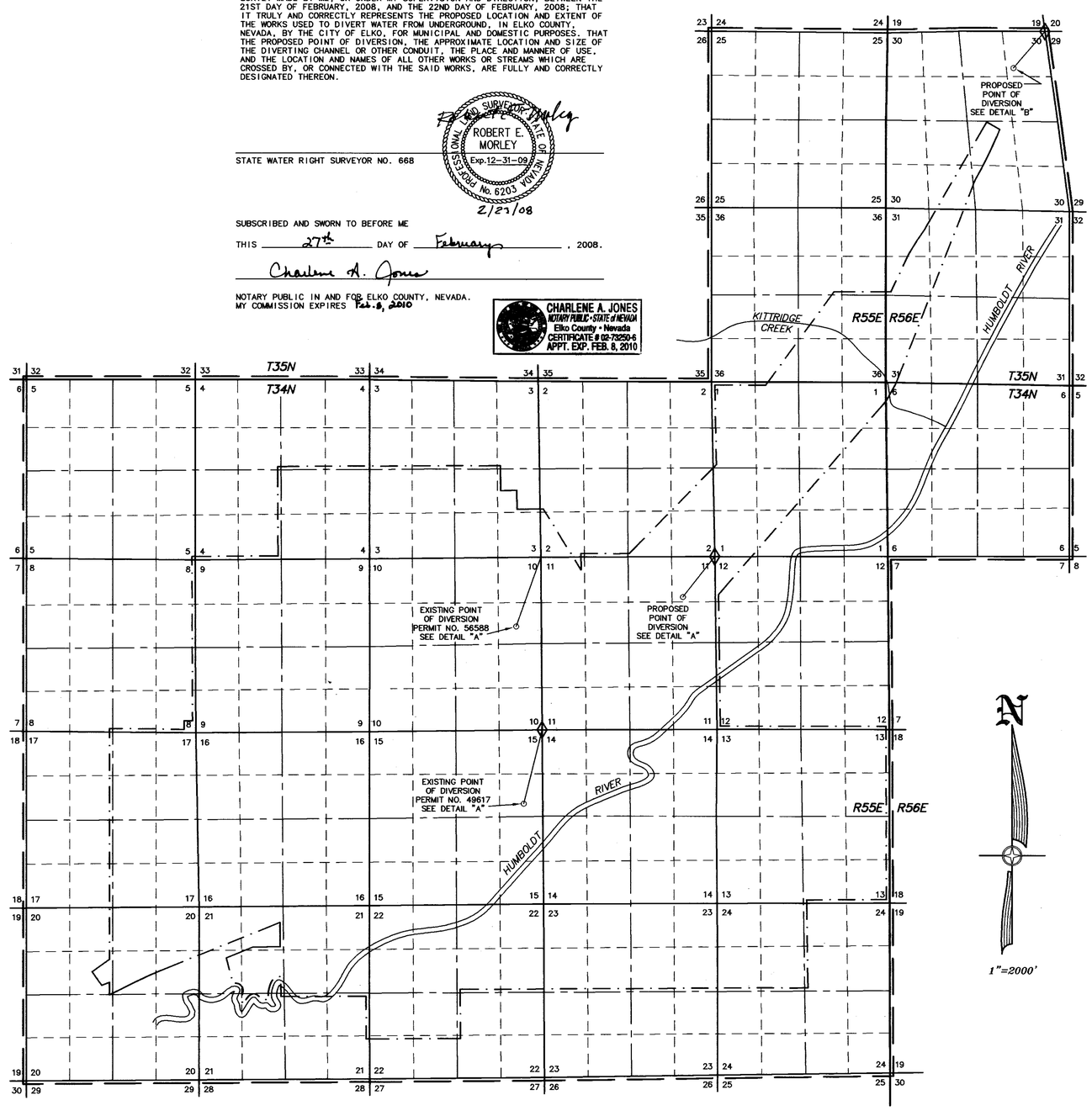

N

1"=2000'

BASIS OF BEARINGS: G.P.S. WITH THE ACCURACY OF 1 CENTIMETER PLUS OR MINUS 2 PARTS PER MILLION HORIZONTAL.

LEGEND

= PROPOSED PLACE OF USE
= EXISTING PLACE OF USE PERMIT NO. 56588
= EXISTING PLACE OF USE PERMIT NO. 49617

2000 0 2000 4000 6000 8000

SCALE: 1"=2000'

STATE ENGINEERS USE

76772 - 76774

FILED
FEB 28 2008
STATE ENGINEER'S OFFICE

MAP TO ACCOMPANY APPLICATION TO CHANGE THE POINT OF DIVERSION AND PLACE OF USE UNDER PERMIT NO. 49617, CERTIFICATE NO. 13044 AND MAP TO ACCOMPANY APPLICATION TO CHANGE THE POINT OF DIVERSION OF A PORTION UNDER PERMIT NO. 56588 FOR MUNICIPAL AND DOMESTIC USE BY THE CITY OF ELKO FROM UNDERGROUND IN ELKO COUNTY, NEVADA

(S)

77213 76774T 76773 76772