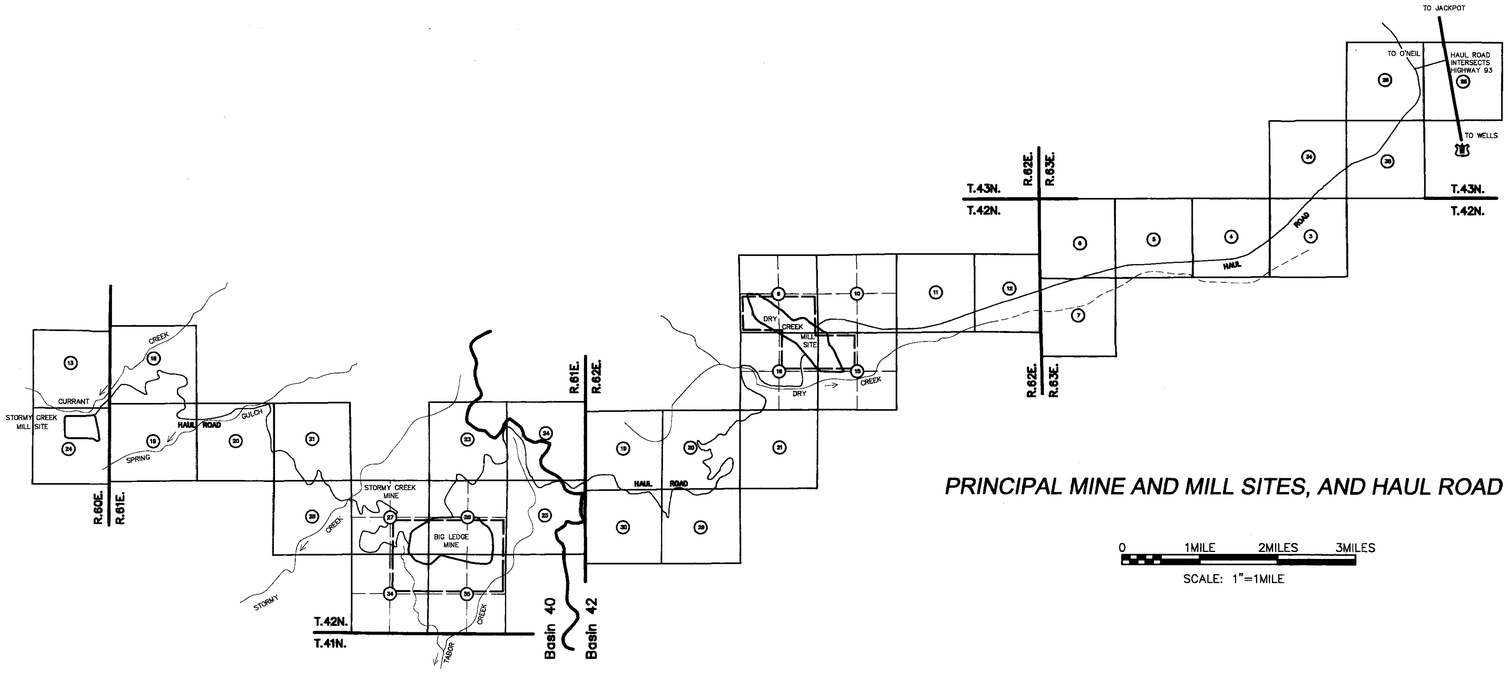

PRINCIPAL MINE AND MILL SITES, AND HAUL ROAD

0 1MILE 2MILES 3MILES

SCALE: 1"=1MILE

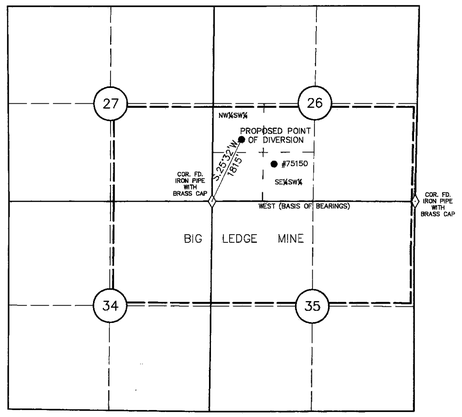

DETAIL OF WELL SITES

T.42N.,R.61E., M.D.M.

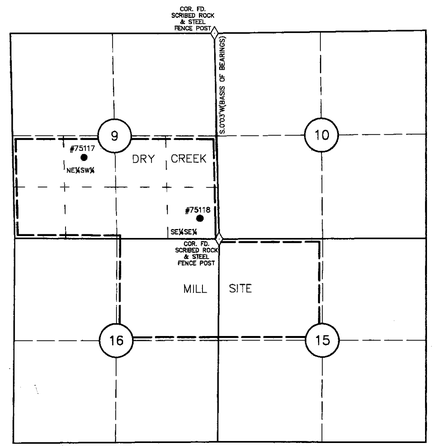

DETAIL OF WELL SITES

T.42N.,R.62E., M.D.M.

0 2,000 4,000 6,000

SCALE: 1"=2,000'

SURVEYOR'S CERTIFICATE

STATE OF NEVADA

ss.

COUNTY OF ELKO

I, WILLIAM A. NISBET, BEING FIRST DULY SWORN, DEPOSE AND SAY THAT THIS MAP, CONSISTING OF ONE SHEET, HAS BEEN CORRECTLY DRAWN TO THE DESIGNATED SCALE FROM FIELD NOTES OF A SURVEY MADE BY ME, ON THE 11TH DAY OF JANUARY, 2008; THAT IT TRULY AND CORRECTLY REPRESENTS THE PROPOSED LOCATION AND EXTENT OF THE WORKS USED TO DIVERT WATER FROM UNDERGROUND, IN **ELKO COUNTY**, BY **SPIRIT MINERALS, LP**, FOR **MINING, MILLING, DEWATERING & DOMESTIC** PURPOSES. THAT THE PROPOSED POINT OF DIVERSION, THE APPROXIMATE LOCATION AND SIZE OF THE DIVERTING CHANNEL OR OTHER CONDUIT, THE PLACE AND MANNER OF USE, AND THE LOCATION AND NAMES OF ALL OTHER WORKS OR STREAMS WHICH ARE CROSSED BY, OR CONNECTED WITH, THE SAID WORKS, ARE FULLY AND CORRECTLY DESIGNATED THEREON.

William A. Nisbet 2/08/08 Exp. 12/31/09

WILLIAM A. NISBET, STATE WATER RIGHT SURVEYOR

NOTARY PUBLIC CERTIFICATE

STATE OF NEVADA

COUNTY OF ELKO

SUBSCRIBED AND SWORN TO BEFORE ME THIS 8 DAY OF February 2008, BY WILLIAM A. NISBET.

Coralee Griswold

CORALEE GRISWOLD Notary Public, State of Nevada Appointment No. 94-1850-6 My Appt. Expires May 29, 2010

NOTARY PUBLIC IN AND FOR ELKO COUNTY, NEVADA

BASIS OF BEARINGS (FOR WELLS IN SEC. 9): EAST LINE OF SECTION 9, T.42N.,R62E., M.D.M., BEING S.0°03'W., AS SHOWN ON THE PLAT OF CADASTRAL SURVEY OF SAID TOWNSHIP, BY THE U.S. DEPARTMENT OF THE INTERIOR, GENERAL LAND OFFICE, ACCEPTED APRIL 9, 1900; AND (FOR WELL IN SEC. 26): SOUTH LINE OF SEC. 26, T.42N.,R61E., M.D.M., BEING WEST, AS SHOWN ON THE PLAT OF CADASTRAL SURVEY OF SAID TOWNSHIP, BY THE U.S. DEPARTMENT OF THE INTERIOR, GENERAL LAND OFFICE, ACCEPTED DECEMBER 8, 1915.

LEGEND

- PROPOSED POINT OF DIVERSION (WELL)
- PLACE OF USE
- HAUL ROAD
- QUARTER SECTION
- BASIN BOUNDARY
- SECTION LINE

NO.	BY	DATE	DESCRIPTION	CH'D	APP'D

REVISIONS

DRAWN BY ZS | APPROVED BY

JOB NO. 2207001 | DATE 02-08-08

CHILTON Engineering and Surveying, LTD
(775) 738-2121 421 Court Street Elko, Nevada 89801

W07004 1/1

STATE ENGINEER'S USE

76735

FILED FEB 18 2008 STATE ENGINEER'S OFFICE

MAP TO ACCOMPANY APPLICATION

TO APPROPRIATE WATER

FOR MINING, MILLING, DEWATERING & DOMESTIC PURPOSES

BY **SPIRIT MINERALS, LP**

FROM UNDERGROUND

IN ELKO COUNTY

W08003

76735

F:\CADDATA\SDSKPROJ 1\2207001\dwg\W08003.dwg, 2/8/2008 10:24:06 AM