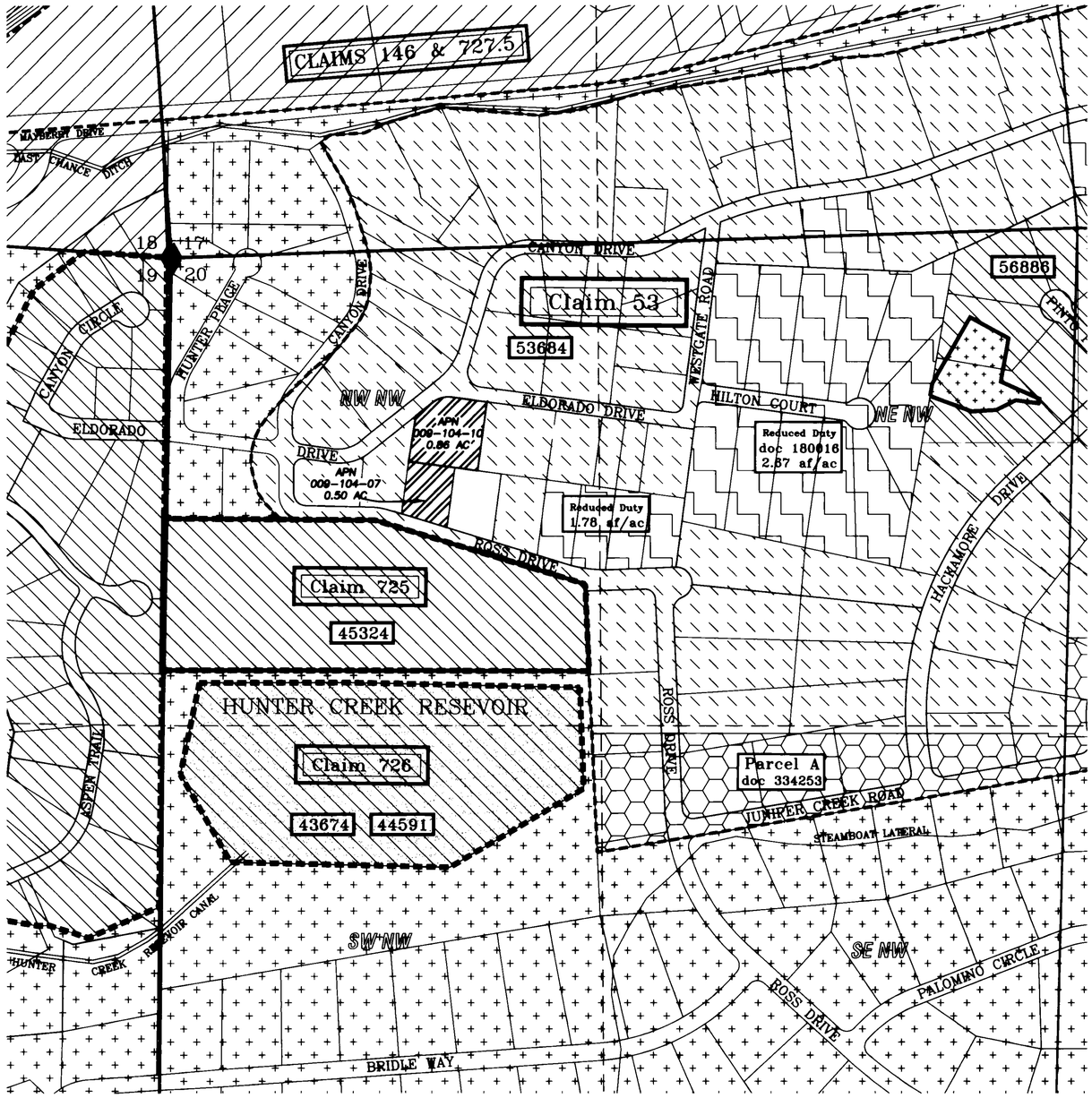

EXISTING PLACE OF USE
TRUCKEE RIVER CLAIM 53, TR-124
PORTION OF NW 1/4 NW 1/4 SECTION 20, T. 19 N., R. 19 E., M.D.M.

PORTION OF CLAIM 53 TO BE TRANSFERRED TO WASHOE COUNTY
TOTAL - 1.36 AC = 2.42 AF

LEGEND

- lot/parcel line
- block boundary
- section / 1/4 section / 1/4 1/4 section } Public Land Survey System (PLSS) lines
- creek/ditch
- area covered by decreed water rights
- dry area not containing decreed water rights
- claim coverage on other maps
- Section Corner
- water rights completely stripped by permit/certificate
- water rights partially stripped by permit/certificate
- water rights sold separately by deed/document
- per acre duty reduced by water right sales and reservations.

200' 100' 0 200'
Scale Feet
1" = 200'

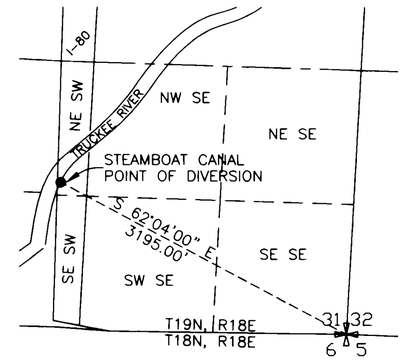

EXISTING POINT OF DIVERSION
STEAMBOAT CANAL
T. 19 N., R. 18 E., M.D.M.

BASIS OF BEARINGS

TIE AND BEARING DESCRIPTION TO EXISTING POINT OF DIVERSION FROM THE TRUCKEE RIVER DECREE AND THE FEDERAL WATER MASTER.

State of Nevada
County of Washoe ss.

I, Glen C. Armstrong, being first duly sworn, depose and say that this map consisting of one sheet, has been correctly drawn to the designated scale from information on file in the Official Records of Washoe County, Nevada, maps prepared by the Washoe County Assessor, and information reproduced electronically from the maps of the Truckee River Adjudicated Suit – United States of America vs. Orr Water Ditch Company, et.al., inspections have been made by me, or under my supervision and direction between July 9, 2007 and January 4, 2008, that it truly and correctly represents the extent and location of the Place of Use of water heretofore appropriated under a portion of Truckee River Claim Number 53, by Washoe County by and through Truckee Meadows Water Authority, for Municipal and Domestic purposes: that the Place of Use, the location and name of all other works, and the boundary of all lands shown by 40 acre subdivisions are fully designated hereon.

1-8-08

PROFESSIONAL LAND SURVEYOR — STATE OF NEVADA — GLEN C. ARMSTRONG — Exp. 12-31-08 — No. 16451

Glen C. Armstrong
Professional Land Surveyor No. 16451
State Water Rights Surveyor No. 1140

Subscribed and sworn before me on this 8th *day of* January, *2008.*

Notary Public

ANDREA HALL
Notary Public - State of Nevada
Appointment Recorded in Washoe County
No: 05-93176-2 - Expires July 7, 2009

POINT OF DIVERSION AFTER TRANSFER

Existing Truckee Meadows Water Authority and Washoe County Points of Diversion as described in Permit No. 75116 and shown on the supporting map accompanying said application on file with the State Engineer's Office.

PLACE OF USE AFTER TRANSFER

All that certain area designated in Permit No. 75116, and shown on the map supporting said application on file in the State Engineers Office, Division of Water Resources, State of Nevada.

P.O. Box 3299
Reno, NV 89505
ph 775-786-5111
fx 775-786-5114
www.usgsomatics.com

ELECTRONIC FILE LOCATION: J:\131\TMWR\dwg\WRtrnsf-Clm53_II_06-07.dwg

KCS 1-24-08 SHEET 1 of 2

STATE ENGINEER'S USE

76611

FILED
JAN 10 2008
STATE ENGINEER'S OFFICE

MAP TO ACCOMPANY AN APPLICATION TO CHANGE THE POINT OF DIVERSION, PLACE AND MANNER OF USE OF A PORTION OF TRUCKEE RIVER CLAIM 53 UNDER THE FINAL DECREE, UNITED STATES OF AMERICA VS ORR WATER DITCH COMPANY et al., FOR MUNICIPAL AND DOMESTIC PURPOSES BY WASHOE COUNTY BY AND THROUGH TRUCKEE MEADOWS WATER AUTHORITY, FROM WATERS OF THE TRUCKEE RIVER WITHIN WASHOE COUNTY, NEVADA

76611

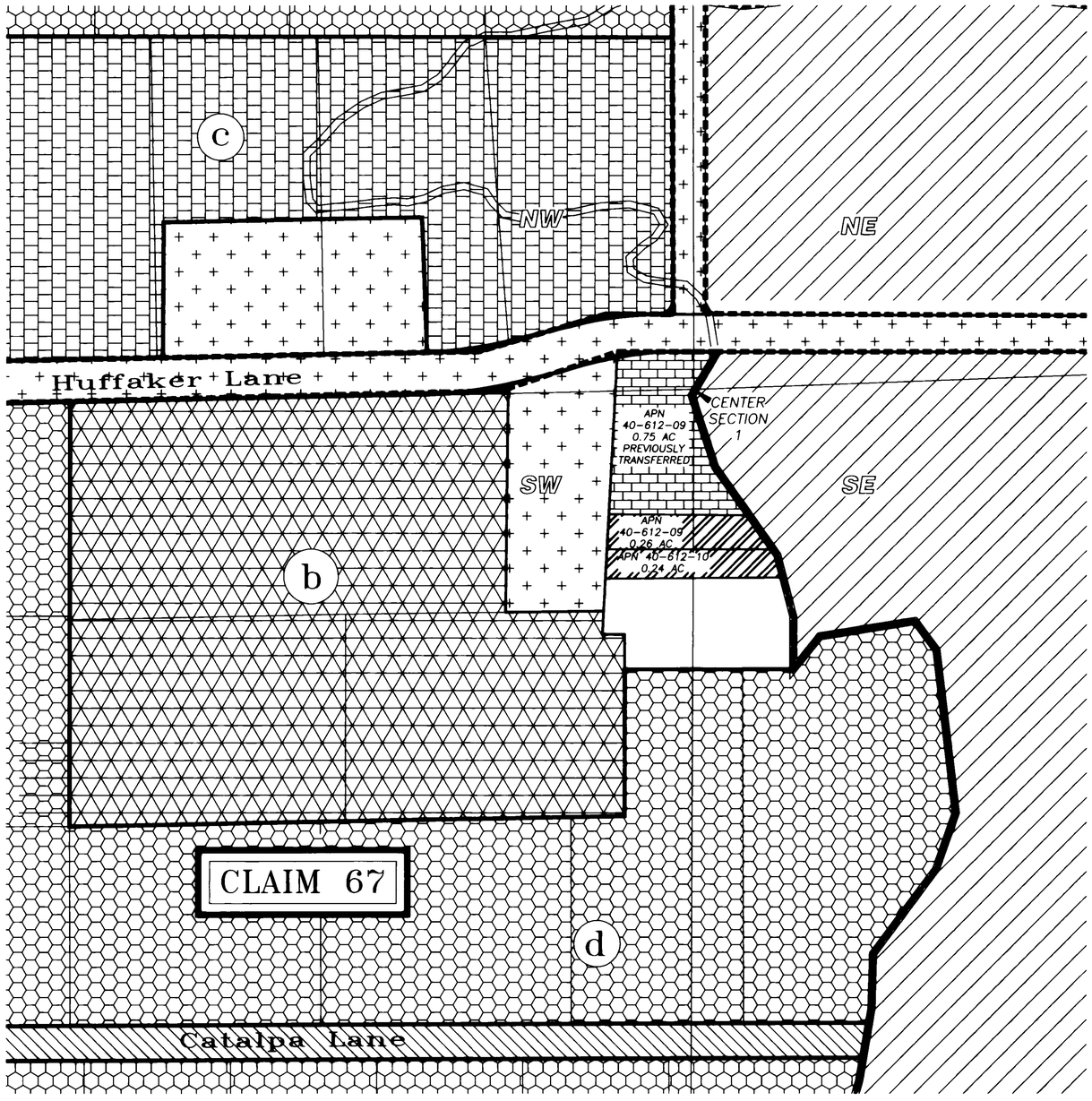

EXISTING PLACE OF USE
TRUCKEE RIVER CLAIM 67, TR-022
PORTION OF SECTION 1, T. 18 N., R. 19 E., M.D.M.

PORTION OF CLAIM 67 TO BE TRANSFERRED TO WASHOE COUNTY
APN 40-612-09:
SW ¼ SECTION 1 - 0.14 AC = 0.56 AF
SE ¼ SECTION 1 - 0.12 AC = 0.48 AF
APN 40-612-10:
SW ¼ SECTION 1 - 0.12 AC = 0.48 AF
SE ¼ SECTION 1 - 0.12 AC = 0.48 AF
TOTAL: 0.50 AC = 2.00 AF

POINT OF DIVERSION AFTER TRANSFER

Existing Truckee Meadows Water Authority and Washoe County Points of Diversion as described in Permit No. 75116 and shown on the supporting map accompanying said application on file with the State Engineer's Office.

PLACE OF USE AFTER TRANSFER

All that certain area designated in Permit No. 75116, and shown on the map supporting said application on file in the State Engineers Office, Division of Water Resources, State of Nevada.

P.O. Box 3299
Reno, NV 89505
ph 775-786-5111
fx 775-786-5114
www.usgeomatics.com

ELECTRONIC FILE LOCATION: J:\131\TMWR\dwg\WRtrnsf-Clm67_ii_12-07.dwg

LEGEND

- lot/parcel line
- block boundary
- section / 1/4 section / 1/4 1/4 section } Public Land Survey System (PLSS) lines
- creek/ditch
- area covered by decreed water rights
- dry area not containing decreed water rights
- claim coverage on other sheet
- water rights completely stripped by permit/certificate
- previously transferred

EXPLANATION OF CV-91-4788 WATER RIGHTS

(b) area covered by water allotted to **MANFREDI** in the amount of 36.79 acre-feet (Claim #67 only)

(c) area covered by water allotted to **SIERRA MEADOWS** in the amount of 42.10 acre-feet (Claim #66 only)

(d) area covered by water allotted to **LAKESIDE MEADOWS** in the amount of 710.01 acre-feet (claims #66 & 67 combined); and also **SHAY** (portion of combined permits #24419 and 25444) in the amount of 100.6 acre-feet (claims #66 & 67 combined) (1)

N

100' 50' 0 100'
Scale Feet
1" = 100'

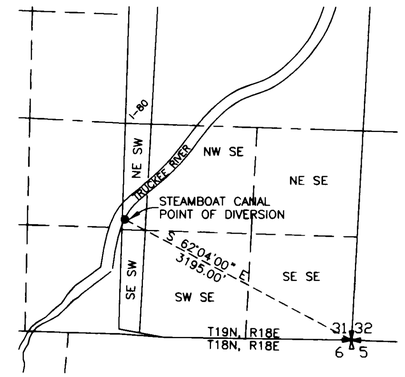

EXISTING POINT OF DIVERSION
STEAMBOAT CANAL
T. 19 N., R. 18 E., M.D.M.

BASIS OF BEARINGS

TIE AND BEARING DESCRIPTION TO EXISTING POINT OF DIVERSION FROM THE TRUCKEE RIVER DECREE AND THE FEDERAL WATER MASTER.

State of Nevada
County of Washoe ss.

I, Glen C. Armstrong, being first duly sworn, depose and say that this map consisting of one sheet, has been correctly drawn to the designated scale from information on file in the Official Records of Washoe County, Nevada, maps prepared by the Washoe County Assessor, and information reproduced electronically from the maps of the Truckee River Adjudicated Suit – United States of America vs. Orr Water Ditch Company, et.al., inspections have been made by me, or under my supervision and direction between November 19, 2007 and January 4, 2008, that it truly and correctly represents the extent and location of the Place of Use of water heretofore appropriated under a portion of Truckee River Claim Number 67, by Washoe County by and through Truckee Meadows Water Authority, for Municipal and Domestic purposes: that the Place of Use, the location and name of all other works, and the boundary of all lands shown by 40 acre subdivisions are fully designated hereon.

1-8-08

PROFESSIONAL LAND SURVEYOR STATE OF NEVADA
GLEN C. ARMSTRONG
Exp. 12-31-08
No. 16451

Glen C. Armstrong
Professional Land Surveyor No. 16451
State Water Rights Surveyor No. 1140

Subscribed and sworn before me on this 8th day of January, 2008.

Andrea Hall
Notary Public

ANDREA HALL
Notary Public - State of Nevada
Appointment Recorded in Washoe County
No: 05-89470-2 - Expires July 7, 2009

KCS 1-24-08 SHEET 2 of 2

STATE ENGINEER'S USE

FILED
JAN 10 2008
STATE ENGINEER'S OFFICE

MAP TO ACCOMPANY AN APPLICATION TO CHANGE THE POINT OF DIVERSION, PLACE AND MANNER OF USE OF A PORTION OF TRUCKEE RIVER CLAIM 67 UNDER THE FINAL DECREE, UNITED STATES OF AMERICA VS ORR WATER DITCH COMPANY et al., FOR MUNICIPAL AND DOMESTIC PURPOSES BY WASHOE COUNTY BY AND THROUGH TRUCKEE MEADOWS WATER AUTHORITY, FROM WATERS OF THE TRUCKEE RIVER WITHIN WASHOE COUNTY, NEVADA

76611