## NE 1/4 SECTION 12, T. 21S., R. 53E., M.D.B.& M. NYE COUNTY

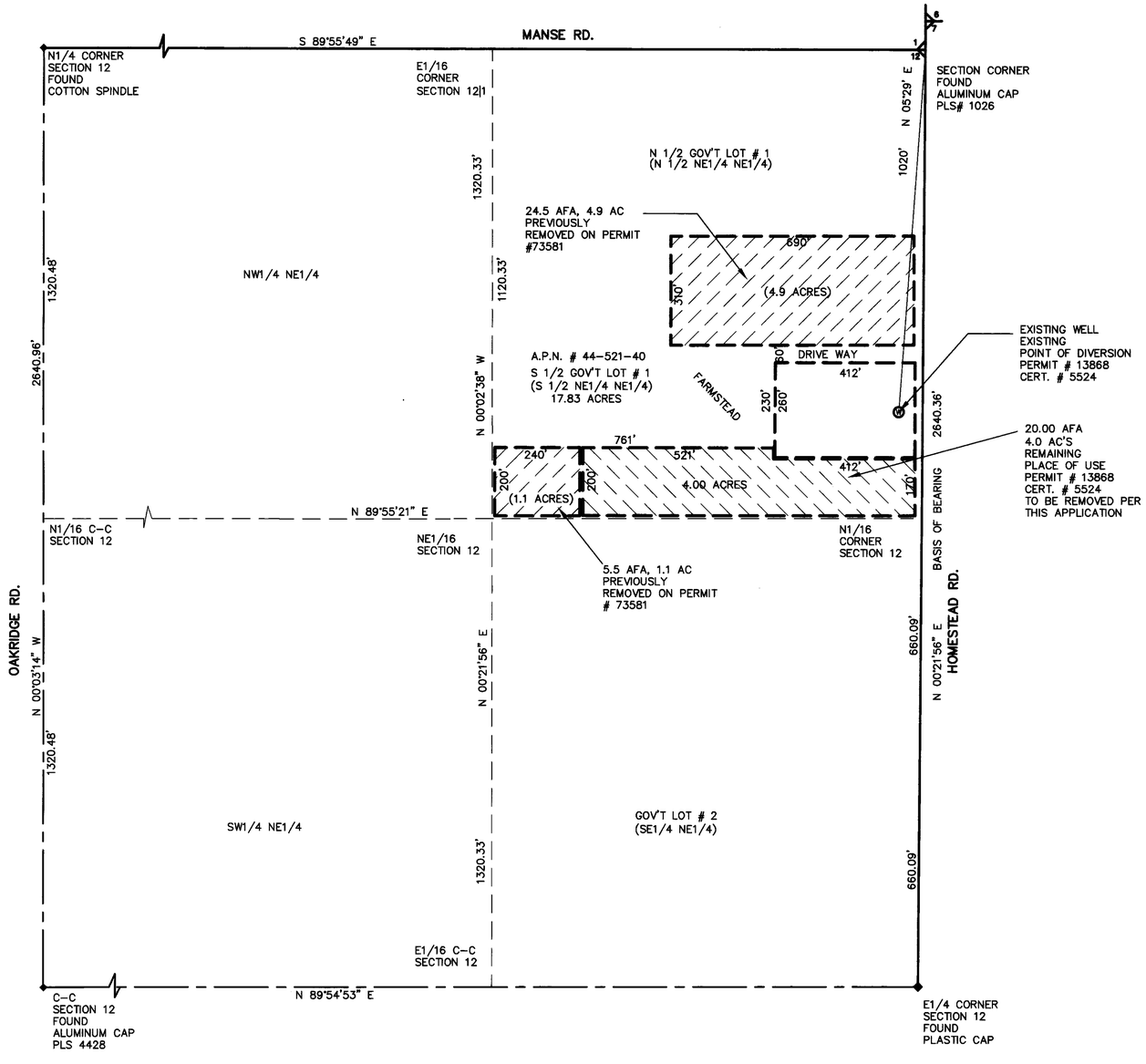


### SURVEYOR'S CERTIFICATE:

STATE OF NEVADA }
COUNTY OF NYE } SS

I, DAVID A. RICHARDS, BEING FIRST DULY SWORN, DEPOSE AND SAY THAT THIS STRIP MAP, CONSISTING OF 1 SHEET, NUMBERED SHEET 1 OF 2, HAS BEEN CORRECTLY DRAWN TO THE DESIGNATED SCALE FROM FIELD NOTES OF A SURVEY MADE BY ME, OR UNDER MY SUPERVISION AND DIRECTION, BETWEEN THE 4TH OF SEPTEMBER , 2007 AND THE 6th OF SEPTEMBER, 2007; THAT IT TRULY AND CORRECTLY REPRESENTS THE EXISTING LOCATION AND EXTENT OF THE WORKS USED TO DIVERT WATER FROM UNDERGROUND, IN THE COUNTY OF NYE, STATE OF NEVADA, BY NEVADA BOTTLING, LLC FOR COMMERCIAL & DOMESTIC USE PURPOSES. THAT THE EXISTING POINT OF DIVERSION, THE APROXIMATE LOCATION AND SIZE OF THE DIVERTING CHANNEL OR OTHER WORKS OR STREAMS WHICH ARE CROSSED BY, OR CONNECTED WITH THE SAID WORKS, ARE FULLY AND CORRECTLY DESIGNATED THEREON.

David A. Richards Sept. 19, 2007
DAVID A. RICHARDS, NEVADA PLS 10026
WATER RIGHT SURVEYOR No. 1068

SUBSCRIBED AND SWORN TO BEFORE ME
THIS 19th DAY OF September, 2007.
Kelli Hartwick
NOTARY PUBLIC IN AND FOR Nye County, NV.
MY COMMISSION EXPIRES December 10, 2007.

PROFESSIONAL LAND SURVEYOR
DAVID A. RICHARDS
No. 10026
EXP. 12/31/07

KELLI HARTWIC
Notary Public – State of Nevada
Appointment Recorded in Nye County
My Appointment Expires Dec. 10, 2007
03-65743-14

### REFERENCE

1.PARCEL MAP FILE #52409 DATED: 02/06/02

2. REF. MAP FOR 1/4 SECTION BREAK DOWN, A.O.F. AS PERMIT #13868 FILED OCT. 24,1962, DIV. OF WATER RESOURCES

### BASIS OF BEARING

N00°21'56"E BEING THE BEARING OF THE EAST LINE OF THE NE 1/4 OF SEC. 12 T.21S., R53E., M.D.B.&M. OF PARCEL MAP FILE No. 52409 DATED 02/06/02, IN THE OFFICE OF THE COUNTY RECORDER, NYE COUNTY, NEVADA.

NORTH

GRAPHIC SCALE

200 0 100 200 400 800

( IN FEET )
1 inch = 200 ft.

STRIP MAP

**CIVILWISE SERVICES**
1240 E STATE ST STE 101., PAHRUMP, NEV. 89048 (775) 751-1413

**STRIP MAP IN SUPPORT OF**
APPL. TO CHANGE M.O.U.,P.O.D., & P.O.U.
FOR COMMERCIAL & DOMESTIC USE
NYE COUNTY, NEVADA

PREPARED FOR:
NEVADA BOTTLING, LLC

| SCALE: | SHEET | JOB NUMBER: |
|---|---|---|
| 1" = 200' | 1 OF 2 | 507-29 |

STATE ENGINEER'S USE: 76326

FILED
SEP 27 2007
STATE ENGINEER'S OFFICE

RECEIVED
2007 SEP 21 PM 12:17
STATE ENGINEERS OFFICE

MAP TO ACCOMPANY APPLICATION TO
CHANGE THE MANNER OF USE, POINT OF DIVERSION
AND PLACE OF USE OF
A PORTION OF WATER AS APPROPIATED
UNDER PERMIT #13868, CERTIFICATE #5524
FOR COMMERCIAL & DOMESTIC USE PURPOSES
BY NEVADA BOTTLING, LLC
FROM "UNDERGROUND"
IN NYE COUNTY, NEVADA

76319-T 76326

## NE 1/4 SECTION 12, T. 21S., R. 53E., M.D.B.& M. NYE COUNTY

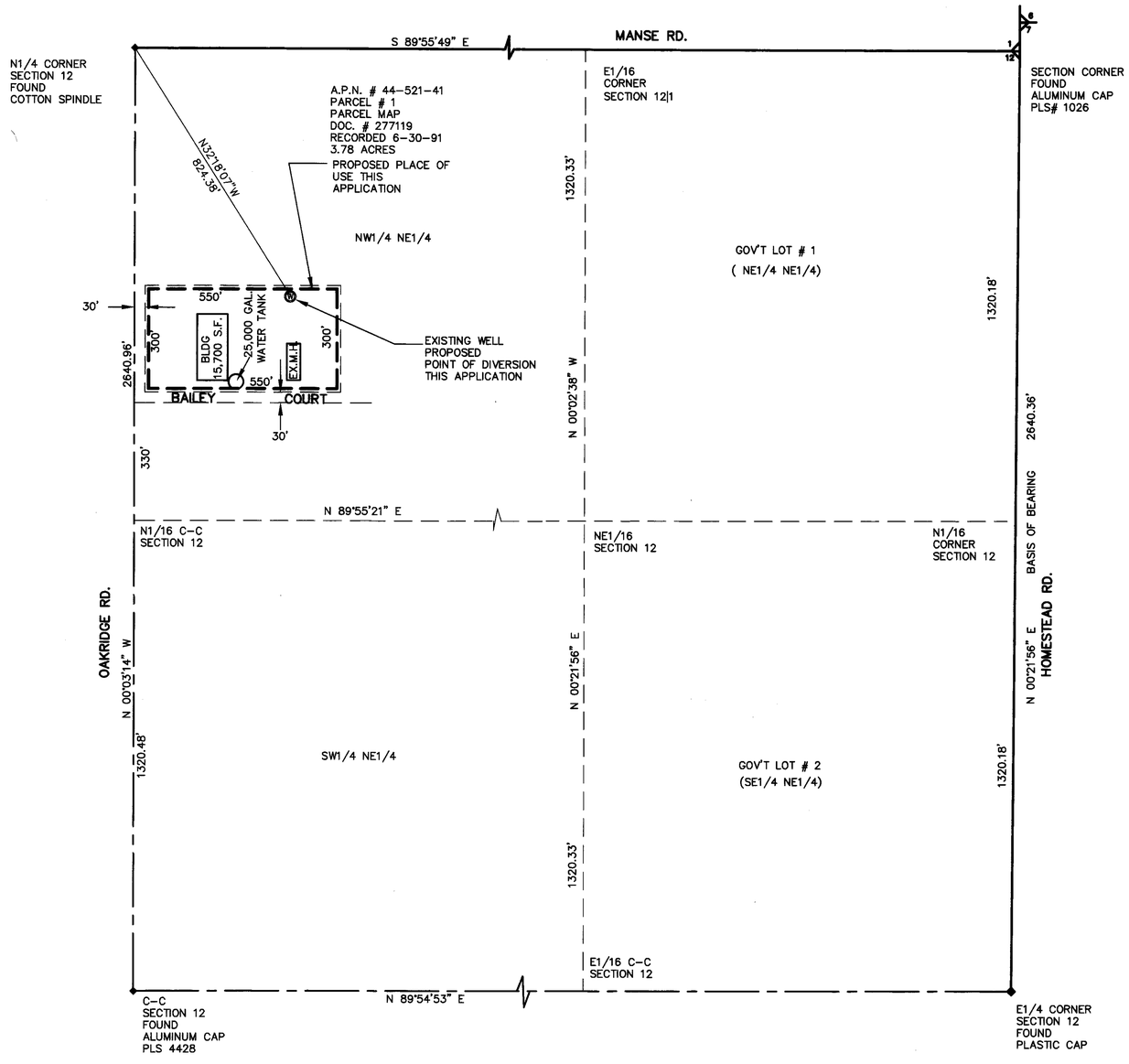


### SURVEYOR'S CERTIFICATE:

STATE OF NEVADA }
COUNTY OF NYE } SS

I, DAVID A. RICHARDS, BEING FIRST DULY SWORN, DEPOSE AND SAY THAT THIS P.O.U. MAP, CONSISTING OF 1 SHEET, NUMBERED SHEET 2 OF 2, HAS BEEN CORRECTLY DRAWN TO THE DESIGNATED SCALE FROM FIELD NOTES OF A SURVEY MADE BY ME, OR UNDER MY SUPERVISION AND DIRECTION, BETWEEN THE 4TH OF SEPTEMBER , 2007 AND THE 6th OF SEPTEMBER, 2007; THAT IT TRULY AND CORRECTLY REPRESENTS THE EXISTING LOCATION AND EXTENT OF THE WORKS USED TO DIVERT WATER FROM UNDERGROUND, IN THE COUNTY OF NYE, STATE OF NEVADA, BY NEVADA BOTTLING, LLC FOR COMMERCIAL AND DOMESTIC USE PURPOSES. THAT THE EXISTING POINT OF DIVERSION, THE APROXIMATE LOCATION AND SIZE OF THE DIVERTING CHANNEL OR OTHER WORKS OR STREAMS WHICH ARE CROSSED BY, OR CONNECTED WITH THE SAID WORKS, ARE FULLY AND CORRECTLY DESIGNATED THEREON.

David A. Richards Sept. 19, 2007
DAVID A. RICHARDS, NEVADA PLS 10026
WATER RIGHT SURVEYOR No. 1068

PROFESSIONAL LAND SURVEYOR DAVID A. RICHARDS 9/19/07 No. 10026 NEVADA
EXP. 12/31/07

SUBSCRIBED AND SWORN TO BEFORE ME
THIS 19th DAY OF September, 2007.
Kelli Hartwick
NOTARY PUBLIC IN AND FOR Nye County, NV.
MY COMMISSION EXPIRES December 10, 2007.

KELLI HARTWIC
Notary Public - State of Nevada
Appointment Recorded in Nye County
My Appointment Expires Dec. 10, 2007
08-8743-14

### REFERENCE

1.PARCEL MAP FILE #52409 RECORDED: 02/06/02

2. REF. MAP FOR 1/4 SECTION BREAK DOWN, A.O.F. AS PERMIT #13868 FILED OCT. 24,1962, DIV. OF WATER RESOURCES

3. PARCEL MAP FILE # 277119 RECORDED 6-30-91

### BASIS OF BEARING

N00°21'56"E BEING THE BEARING OF THE EAST LINE OF THE NE 1/4 OF SEC. 12 T.21S., R53E., M.D.B.&M. OF PARCEL MAP FILE No. 52409 DATED 02/06/02, IN THE OFFICE OF THE COUNTY RECORDER, NYE COUNTY, NEVADA.

GRAPHIC SCALE

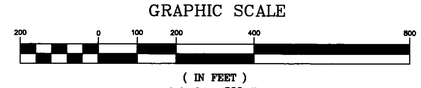


( IN FEET )
1 inch = 200 ft.

PLACE OF USE MAP

MAP TO ACCOMPANY APPLICATION TO CHANGE THE MANNER OF USE, POINT OF DIVERSION AND PLACE OF USE OF A PORTION OF WATER AS APPROPIATED UNDER PERMIT #13868, CERTIFICATE #5524 FOR COMMERCIAL & DOMESTIC USE PURPOSES BY NEVADA BOTTLING, LLC FROM "UNDERGROUND" IN NYE COUNTY, NEVADA

**CIVILWISE SERVICES**
1240 E STATE ST STE 101., PAHRUMP, NEV. 89048 (775) 751-1413

**P.O.U. MAP IN SUPPORT OF**
APPL. TO CHANGE M.O.U.,P.O.D., & P.O.U. FOR COMMERCIAL & DOMESTIC USE NYE COUNTY, NEVADA

PREPARED FOR:
NEVADA BOTTLING, LLC

| SCALE: | SHEET | JOB NUMBER: |
|---|---|---|
| 1" = 200' | 2 OF 2 | 507-29 |

STATE ENGINEER'S USE: 76326

FILED
SEP 27 2007
STATE ENGINEER'S OFFICE

RECEIVED
2007 SEP 27 PM 12:18
STATE ENGINEER'S OFFICE

76319-T 76326