SECTIONS 17 & 18, T.16N., R.21E., M.D.M.
LYON COUNTY, NEVADA

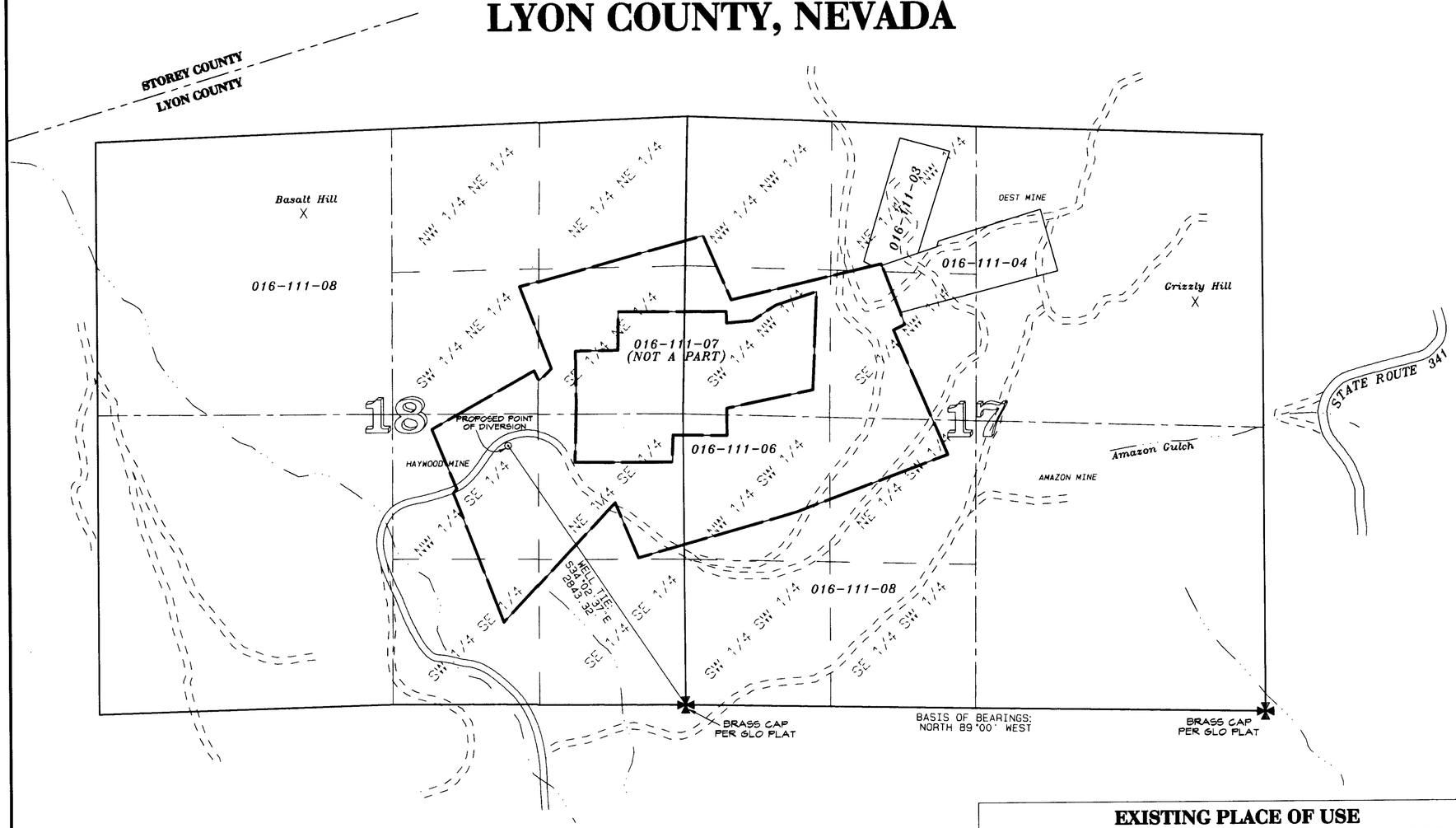

STATE OF NEVADA
COUNTY OF WASHOE } SS

I, George G. Lindesmith, being first duly sworn, depose and say that this map, consisting of one sheet, has been correctly drawn to the designated scale using information obtained from the Lyon County Assessor's Map and the Official GLO Plat listed below, under my supervision and direction, on September 12, 2007, that it truly and correctly represents the proposed location and extent of works used to divert water from an underground source in Lyon County, Nevada, by ROAD AND HIGHWAY BUILDERS, LLC for mining and milling purposes; that the proposed point of diversion and the boundary of all lands showing by 40-acre subdivision the area proposed to be served are fully and correctly designated thereon.

GEORGE G. LINDESMITH Exp. 12-31-07 No 6306 PROFESSIONAL LAND SURVEYOR STATE OF NEVADA

9-17-2007

George G. Lindesmith
State Water-Right Surveyor No. 704

Subscribed and sworn to before me on this 17th day of September, 2007.

Rae Ann Loving
Notary Public

RAE ANN LOVING
Notary Public - State of Nevada
Appointment Recorded in Washoe County
No: 93-0611-2 - Expires April 21, 2009

REFERENCES

1. Official GLO Plat and related notes, Township 16 North, Range 21 East, M.D.M., approved October 28, 1934.
2. Lyon County Assessor's Book 16, Page 11.
3. Permit No. 59297, Certificate 14171, and supporting maps.
4. Relinquishment No. 59297 R-01, and supporting map.

EXISTING PLACE OF USE
SW 1/4 NE 1/4 SECTION 17, T.17N., R.23E., M.D.M.
LYON COUNTY, NEVADA

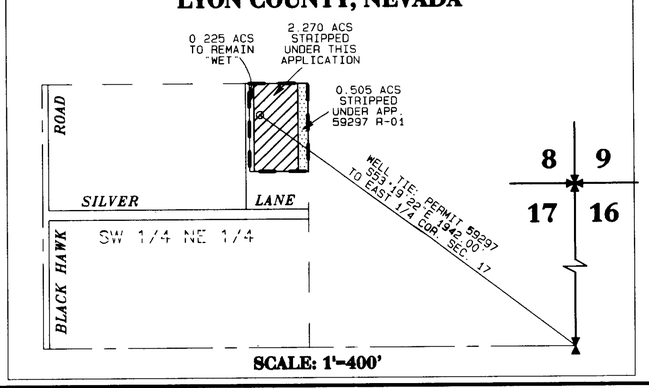

SCALE: 1"=400'

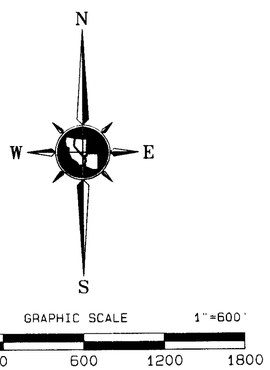

BASIS OF BEARINGS

The bearings for this map are based on the Official GLO Plat of Township 16 North, Range 21 East, M.D.M. the southerly line of Section 17 taken as North 89°00' West.

LEGEND:

PARCEL LINE - LYON COUNTY ASSESSOR	AREA REMOVED FROM IRRIGATION, PER PREVIOUS APPLICATION AS SHOWN
1/16TH SECTION LINE	
CENTERLINE OF SECTION	
SECTION LINE	AREA TO BE REMOVED FROM IRRIGATION, PER THIS APPLICATION
PROPOSED PLACE OF USE	
CERTIFICATED PLACE OF USE	
IMPROVED ROAD	POINT OF DIVERSION / WELL
UNIMPROVED ROAD	QUARTER SECTION CORNER
CREEK OR DRAIN	SECTION CORNER
POINT OF DIVERSION TIE	016-111-06 LYON COUNTY ASSESSOR'S PARCEL NO.

TRI STATE SURVEYING, LTD
1925 E. PRATER WAY
SPARKS, NEVADA 89434
(775) 358-9491 * FAX # 358-3664

JOB 07366.01.RM DDM

STATE ENGINEER'S USE

76291

FILED
SEP 17 2007
STATE ENGINEER'S OFFICE

RECEIVED
2007 SEP 17 PM 3:00
STATE ENGINEER'S OFFICE

MAP TO ACCOMPANY APPLICATION TO CHANGE THE POINT OF DIVERSION, PLACE AND MANNER OF USE UNDER A PORTION OF PERMIT NO. 59297, CERTIFICATE NO. 14171 FOR MINING AND MILLING PURPOSES BY

ROAD AND HIGHWAY BUILDERS, LLC

FROM AN UNDERGROUND SOURCE IN LYON COUNTY, NEVADA

82297 76291