PORTION OF SECTIONS 32 and 33, T.15N., R.25E., M.D.M., and PORTION OF SECTIONS 4, 5, 8 and 9, T.14N., R.25E., M.D.M., LYON COUNTY, NEVADA

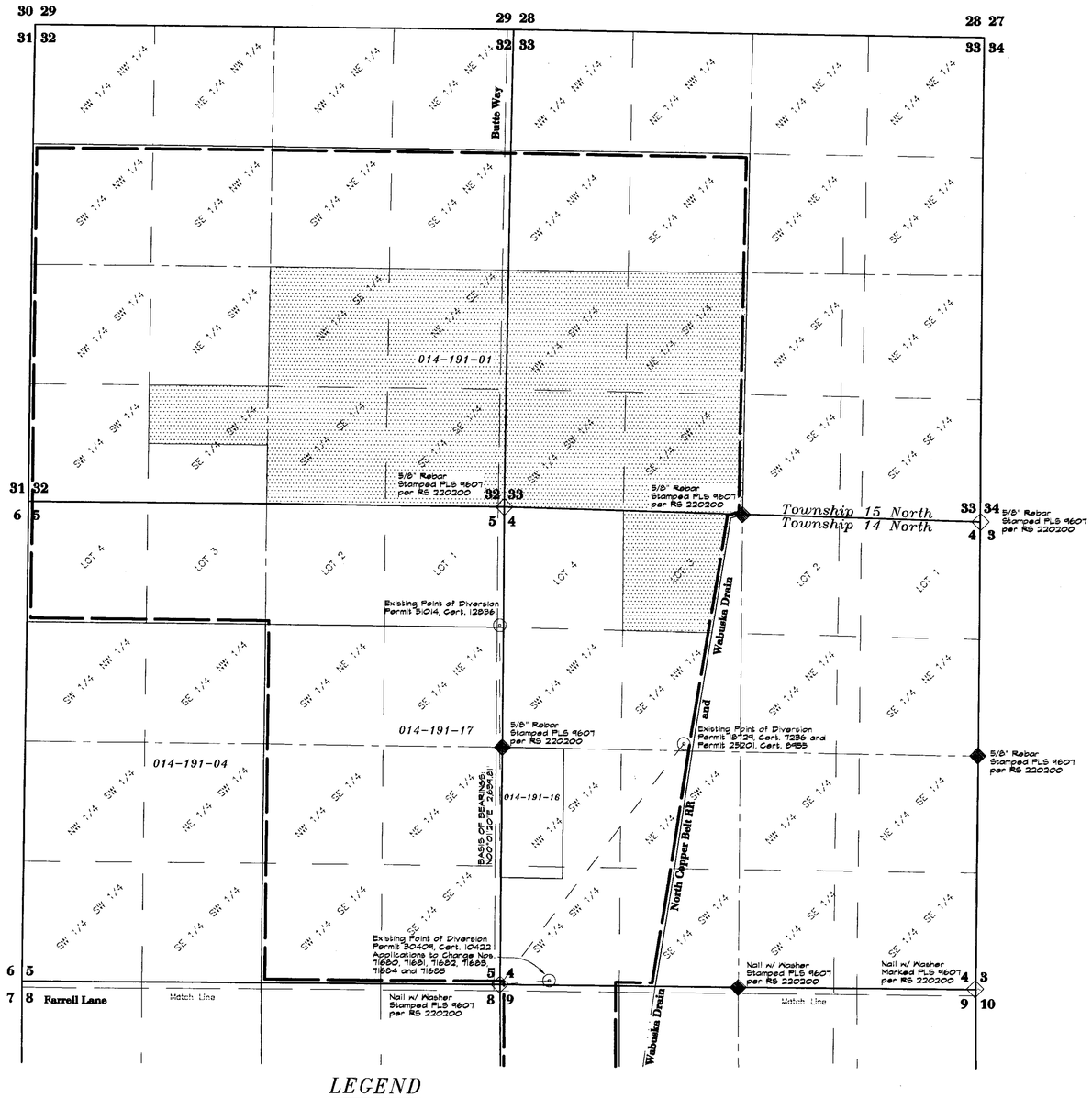

STATE OF NEVADA
COUNTY OF WASHOE } SS

I, Michael D. Buschelman, being first duly sworn, depose and say that this map, consisting of two sheets, has been correctly drawn to the designated scale from a survey under my supervision and/or direction on September 5, 2007, that this map truly and correctly represents the proposed place of use of a water heretofore appropriated under a portion of Walker River Decree Claim No. 53, Equity Docket No. C-125, within Lyon County, Nevada, by DESERT PEARL FARMS, LLC, for purposes as Decreed.

Michael D. Buschelman
State Water-Right Surveyor No. 792

Exp 12-31-08
9-5-07

Subscribed and sworn to before me on this 5th day of SEPTEMBER, 2007.

Notary Public

CHRIS FACQUE
Notary Public - State of Nevada
Appointment Recorded in Washoe County
No. 04-91313-2 - Expires August 05, 2008

REFERENCES

1. 7.5 minute Quadrangle Map of MASON BUTTE, NEVADA
2. Record of Survey No. 220200, on file in the Office of the Lyon County Recorder, Lyon County, Nevada.
3. Parcel Map No. 225333, on file in the Office of the Lyon County Recorder, Lyon County, Nevada.
4. U.S. GLO Plat for Township 14 North, Range 25 East.
5. Lyon County Assessor's Map - Book 14, Page 19.
6. Lyon County Assessor's Map - Book 14, Page 24.
7. Permits and supporting maps as referenced at Existing Points of Diversion, on file in the office of the Nevada State Engineer.

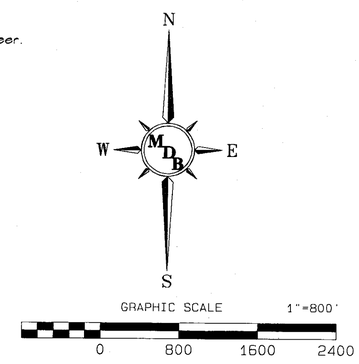

BASIS OF BEARINGS

West Line of the SW1/4 of Section 4, T.14N., R25E., M.D.M., being North 00°01'20" East. Refer to Record of Survey No. 220200, filed June 17th, 1998, Lyon County, Nevada.

LEGEND

014-091-01	ASSESSOR'S PARCEL NUMBER
	SECTION LINE
	QUARTER SECTION LINE
	16TH SECTION LINE
	PROPOSED PLACE OF USE
	ASSESSOR'S PARCEL LINE
	IMPROVED ROAD
	WELL TIE
	DITCH OR DRAIN (AS NOTED)
◇	FOUND SECTION CORNER (AS DESCRIBED)
◆	FOUND QUARTER SECTION CORNER (AS DESCRIBED)
⊙	EXISTING WELL POINT OF DIVERSION
	AREA ALSO IRRIGATED UNDER PERMIT 63325, WHICH CHANGED A PORTION OF WALKER RIVER DECREE CLAIM 7
	AREA IRRIGATED UNDER WALKER RIVER DECREE CLAIM 53, TO BE CHANGED BY THIS APPLICATION

Michael D. Buschelman Consulting, Inc.
Post Office Box 51371
Sparks, Nevada 89435
(775) 355-9628 Office 355-9629 FAX

STATE ENGINEER'S USE

76233

FILED NOV 02 2007 STATE ENGINEER'S OFFICE

MAP TO ACCOMPANY APPLICATIONS TO CHANGE THE PLACE OF USE OF A PORTION OF WALKER RIVER DECREE CLAIM NO. 53 FOR AS DECREED PURPOSES BY

DESERT PEARL FARMS, LLC

FROM THE WALKER RIVER AND TRIBUTARIES WITHIN LYON COUNTY, NEVADA

84726T 76233

PORTION OF SECTIONS 32 and 33, T.15N., R.25E., M.D.M., and PORTION OF SECTIONS 4, 5, 8 and 9, T.14N., R.25E., M.D.M., LYON COUNTY, NEVADA

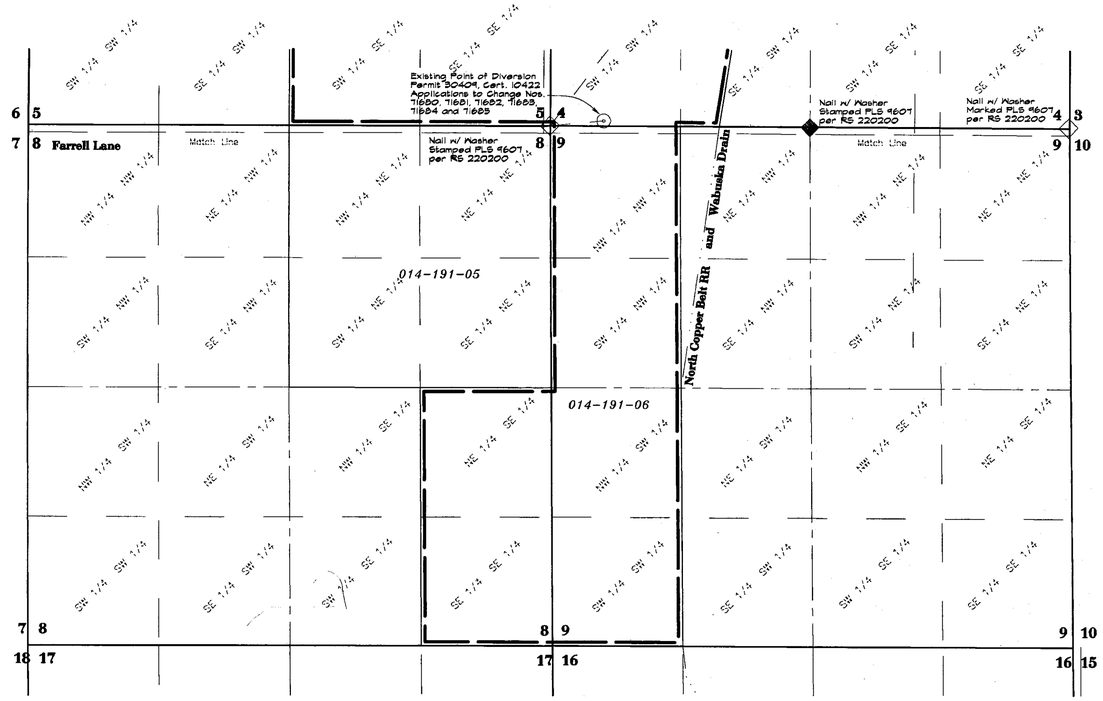

Existing Place of Use:
Portion of Sections 20, 21, 28, 29, T.14N., R.25E., M.D.M.
Walker River Decree Claim 53 – 682.0 acres.

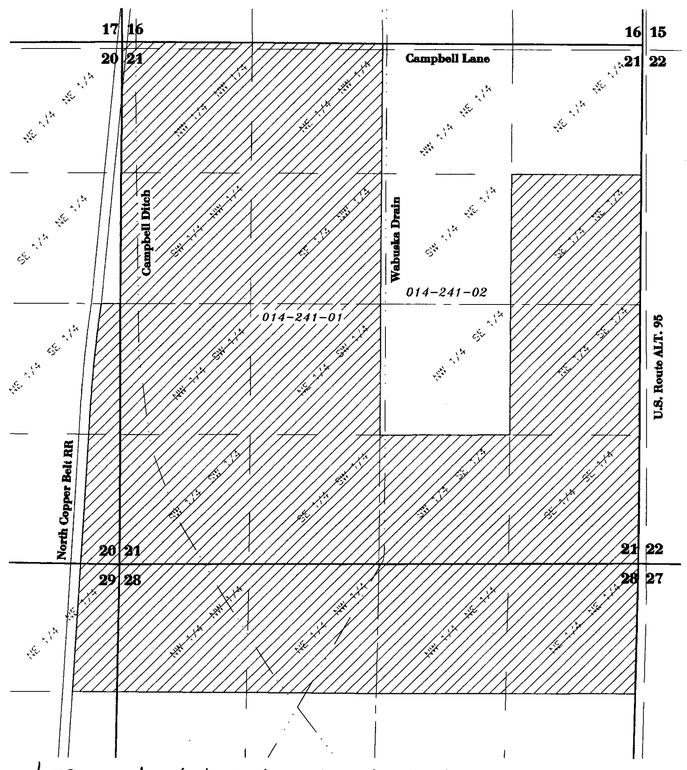

NOTE: All claim No. 53 water w/in the existing place of use is being moved by this application to change

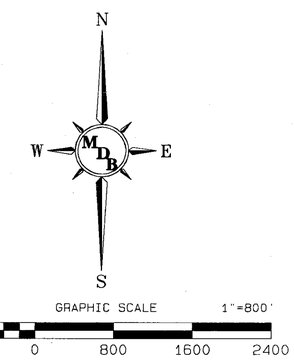

BASIS OF BEARINGS

West Line of the SW1/4 of Section 4, T.14N., R25E., M.D.M., being North 00°01'20" East. Refer to Record of Survey No. 220200, filed June 17th, 1998, Lyon County, Nevada.

LEGEND

014-091-01	ASSESSOR'S PARCEL NUMBER
	SECTION LINE
	QUARTER SECTION LINE
	16TH SECTION LINE
	PROPOSED PLACE OF USE
	ASSESSOR'S PARCEL LINE
	IMPROVED ROAD
	WELL TIE
	DITCH OR DRAIN (AS NOTED)
◇	FOUND SECTION CORNER (AS DESCRIBED)
◆	FOUND QUARTER SECTION CORNER (AS DESCRIBED)
⊙	EXISTING WELL POINT OF DIVERSION
	AREA ALSO IRRIGATED UNDER PERMIT 63325, WHICH CHANGED A PORTION OF WALKER RIVER DECREE CLAIM 7
	AREA IRRIGATED UNDER WALKER RIVER DECREE CLAIM 53, TO BE CHANGED BY THIS APPLICATION

Michael D. Buschelman Consulting, Inc.
Post Office Box 51371
Sparks, Nevada 89435
(775) 355–9628 Office 355–9629 FAX

STATE ENGINEER'S USE

76233

FILED
NOV 0 2 2001
STATE ENGINEER'S OFFICE

2001 NOV -2 AM 9:35

MAP TO ACCOMPANY APPLICATIONS TO CHANGE THE PLACE OF USE OF A PORTION OF WALKER RIVER DECREE CLAIM NO. 53 FOR AS DECREED PURPOSES BY

DESERT PEARL FARMS, LLC

FROM THE WALKER RIVER AND TRIBUTARIES WITHIN LYON COUNTY, NEVADA

84726T 76233