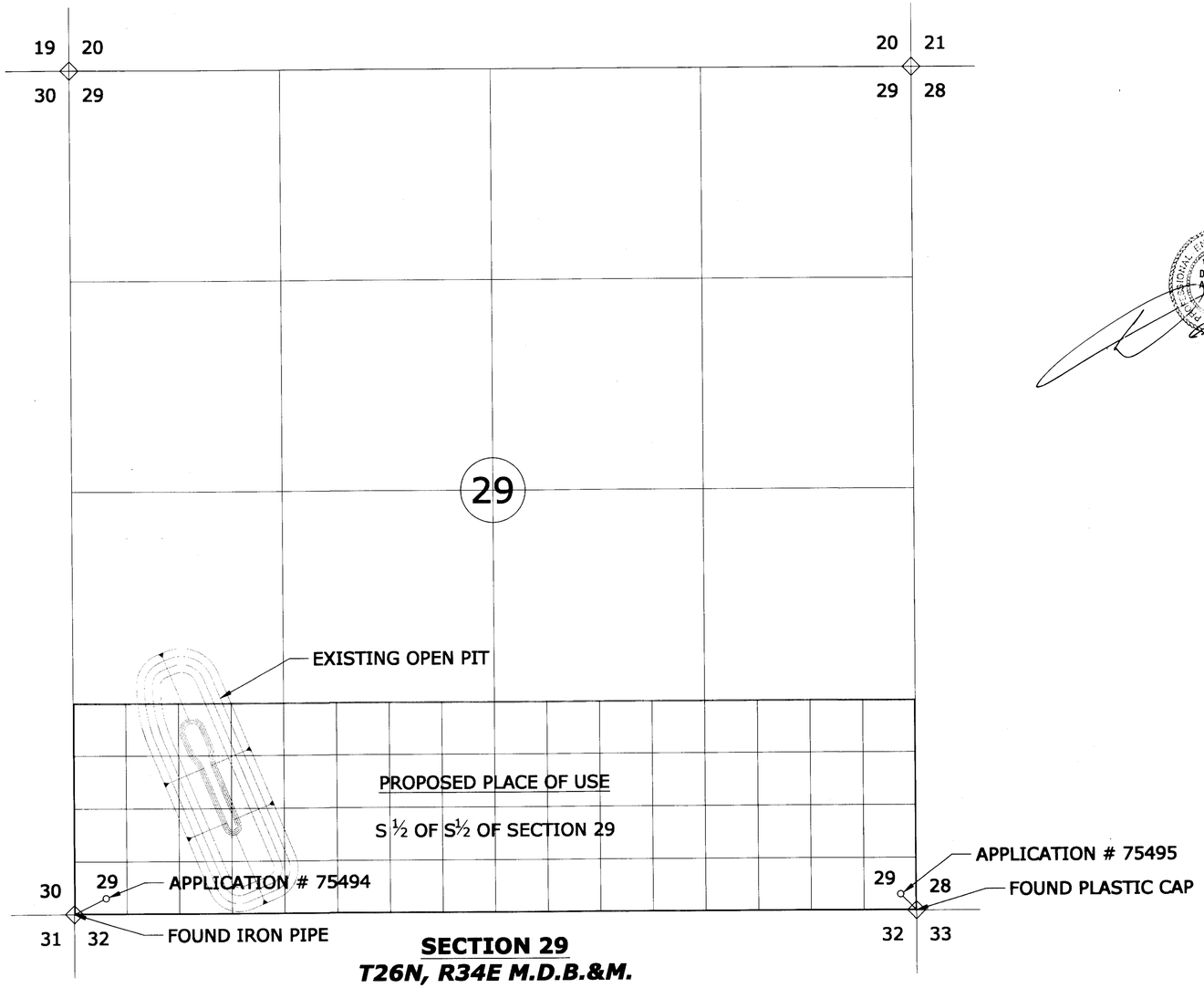

SECTION 29
T26N, R34E M.D.B.&M.

STATE OF NEVADA
PERSHING COUNTY } SS

I, DENNIS M. ANDERSON, BEING FIRST DULY SWORN DEPOSE AND SAY THAT THIS MAP, CONSISTING OF ONE SHEET, HAS BEEN CORRECTLY DRAWN TO THE DESIGNATED SCALE FROM FIELD NOTES OR A SURVEY MADE BY ME ON THE 20TH DAY OF MAY, 2007, THAT IT TRULY AND CORRECTLY REPRESENTS THE PROPOSED LOCATION AND EXTENT OF THE WORKS USED TO DIVERT WATER FROM AN UNDERGROUND SOURCE IN PERSHING COUNTY BY ZEPHYR MINERALS, INC. FOR MINING, MILLING, AND DOMESTIC PURPOSES. THAT THE PROPOSED POINT OF DIVERSION AND RETURN, THE LOCATION OF THE MILL, THE APPROXIMATE SIZE OF THE CONDUITS, AND THE LOCATIONS AND NAMES OF ALL OTHER WORKS OR STREAMS WHICH ARE CROSSED OR CONNECTED WITH SAID WORKS ARE FULLY AND CORRECTLY DESIGNATED HEREON.

PROFESSIONAL ENGINEER-SURVEYOR
5/25/07
DENNIS M. ANDERSON
NEVADA

STATE WATER RIGHT SURVEYOR #1056 — DATE May 25, 2007

SUBSCRIBED AND SWORN TO BE BEFORE ME THIS 25 DAY OF May 2007, NOTARY PUBLIC IN AND FOR PERSHING COUNTY, NEVADA.

NOTARY PUBLIC — DATE 5/25/07

HOLLY SPEIR
Notary Public - State of Nevada
Appointment Recorded in Washoe County
No: 04-88735-2 - Expires January 7, 2008

BASIS OF BEARING:
GPS NORTH (WGS84) ± 5 METERS

LEGEND:
Ⓦ PROPOSED POINT OF DIVERSION

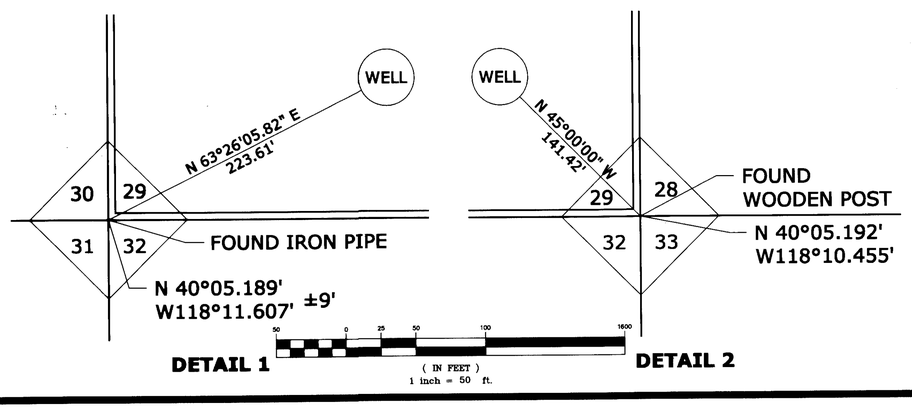

DETAIL 1 **DETAIL 2**

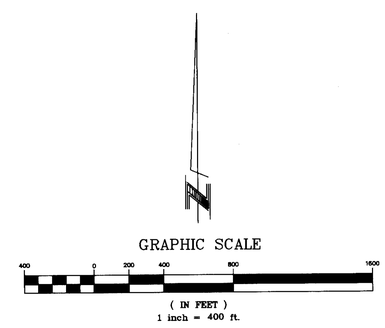

STATE ENGINEER'S USE
75494,75495
FILED
STATE ENGINEER'S OFFICE
2007 MAY 31 AM 10:02

MAP TO ACCOMPANY APPLICATION
TO APPROPRIATE WATER
ZEPHYR MINERALS, ~~LLC~~ INC.
8600 TECHNOLOGY WAY 102
RENO, NV 89521
BY :
FOR : MINING AND MILLING & Domestic
FROM : AN UNDERGROUND SOURCE
IN : PERSHING COUNTY, NV
DWG : Sec29Water.DWG DATE : MARCH, 2005

82606 75495 75494