EXISTING POINT OF DIVERSION & PLACE OF USE
SECTION 10, T. 17 S., R. 65 E., M.D.M.

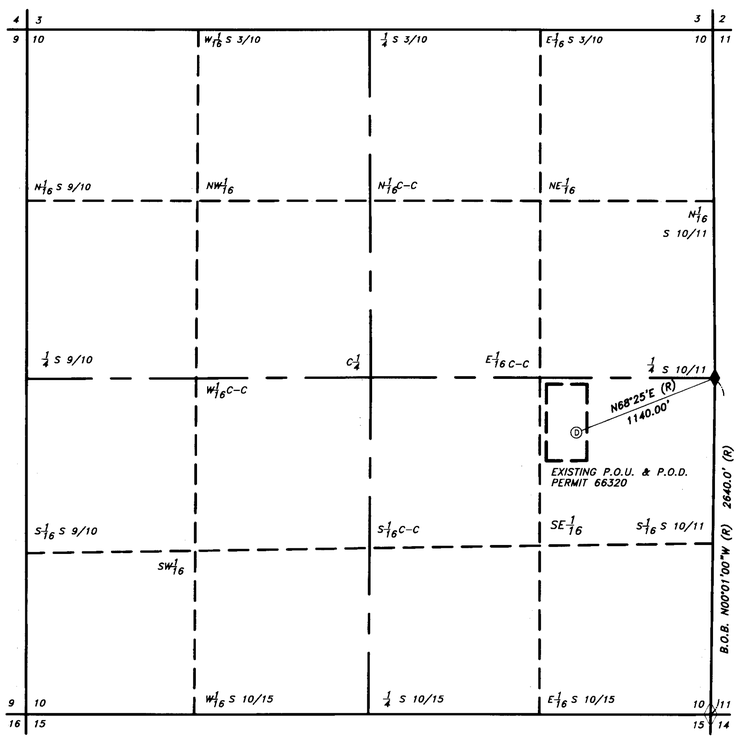

PROPOSED POINT OF DIVERSION
SECTION 25, T. 14 S., R. 65 E., M.D.M.

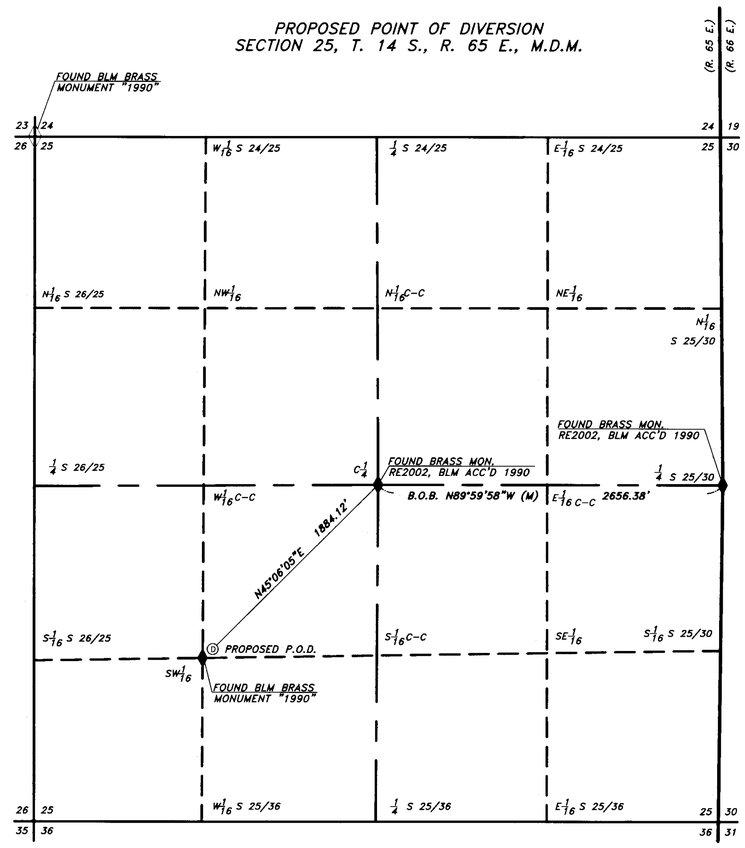

GRAPHIC SCALE



(IN FEET)
1 inch = 600 ft.

CONVENTIONAL MAP SYMBOLS

- RIVERS OR PERPETUAL STREAMS.
- MAIN SUPPLY DITCHES OR CANALS.
- SECONDARY OR LATERAL DITCHES.
- DAMS, BRIDGES.
- INTERSECTING DITCHES OR CANALS.
- TRAVERSE LINES.
- TIE LINES.
- EXISTING PLACE OF USE
- PAVED / OTHER — ROADS.
- FENCES.
- RAILROADS.
- BUILDINGS.

ART "WHERE ART & MEASUREMENT SCIENCE CONVERGE"

GEODETIC NORTH

PORTIONS OF
T. 17 S., R. 65 E.
T. 14 S., R. 65 E.

STATE WATER-RIGHT SURVEYOR'S CERTIFICATE

I, TIMOTHY J. WOLF, BEING FIRST DULY SWORN, DEPOSE AND SAY THAT THIS MAP, CONSISTING OF ONE SHEET, HAS BEEN CORRECTLY DRAWN TO THE DESIGNATED SCALE FROM FIELD NOTE OF A SURVEY MADE UNDER MY DIRECT SUPERVISION AND DIRECTION, ON THE 12TH DAY OF DECEMBER, 2006; THAT IT TRULY AND CORRECTLY REPRESENTS THE PROPOSED LOCATION AND EXTENT OF THE WORKS USED TO DIVERT WATER FROM UNDERGROUND SOURCES BY TRUSTEES OF THE ELMER O. WHEELER AND PAULE A. WHEELER FAMILY TRUST DATED AUGUST 15, 1991, THAT THE PROPOSED POINT OF DIVERSION IS FULLY AND CORRECTLY DESIGNATED HEREON.

12/13/06

TIMOTHY J. WOLF
STATE WATER RIGHT SURVEYOR
NEVADA CERTIFICATE NO. 954
AGENT FOR ARTISAN LAND SURVEY, INC.

PROFESSIONAL LAND SURVEYOR - STATE OF NEVADA
TIMOTHY J. WOLF
Exp. 6-30-08
No. 9677

12/13/06

ATTEST:

STATE OF NEVADA } S.S.
COUNTY OF CLARK

SIGNED OR ATTESTED BEFORE ME ON Dec. 13, 2006 BY TIMOTHY J. WOLF.

NOTARY PUBLIC
STATE OF NEVADA
County of Clark
CARRIE BIELECKI
No: 06-109465-1
My Appointment Expires Dec. 1, 2010

SIGNATURE: Carrie Bielecki
PRINTED NAME: Carrie Bielecki
MY COMMISSION EXPIRES: Dec. 1, 2010

MONUMENTATION & RELATED MAP SYMBOLS

- FOUND SECTION CORNER
- FOUND 1/4 OR 1/16 SECTION CORNER, OR AS NOTED
- EXISTING AND PROPOSED POINTS OF DIVERSION

REFERENCES

1. GUIDELINES AND RULES FOR THE PREPARATION OF WATER RIGHTS MAPS (REVISED 2003).
2. NRS 240.1675.
3. DEPENDENT RESURVEY AND SUBDIVISION, BLM, APPROVED 4/10/1992 BY JOHN S. PARRISH, CHIEF CADASTRAL SURVEYOR, NEVADA.
4. CHANGE APPLICATION 66320 FILED JUNE 14, 2000.

BASIS OF BEARINGS PERMIT 66320 (B.O.B.)

N 00°01'00" W BEING THE EAST LINE OF THE SOUTHEAST QUARTER OF SECTION 10, TOWNSHIP 17 SOUTH, RANGE 65 EAST, ON FILE PERMIT 66320, FILED JUNE 14, 2000, OFFICE OF STATE ENGINEER, DIV. WAT. RES.

BASIS OF BEARINGS THIS SURVEY (B.O.B.)

BASIS OF BEARINGS HEREON REPRESENTS A TRUE MERIDIAN PASSING THROUGH A LATITUDE OF 36°40'20.74531"N, LONGITUDE 114°39'23.27843"W. THE BEARINGS HEREON THEREFORE REFLECT GEODETIC (GPS) NORTH USING SURVEY-GRADE EQUIPMENT FROM THE GEOGRAPHIC POINT, ABOVE. THE MEASUREMENTS CONFORM TO "GPS, 5-METERS OR LESS PRECISION".

PLACE OF USE

THE "MAP OF THE SERVICE AREA OF MOAPA VALLEY WATER DISTRICT", FILED DECEMBER 13, 2000, INCLUDING/EXTRACTING SUBSEQUENT AMENDMENTS, THERETO. SEE PERMIT FILE 58269.

FILED
DEC 18 2006
STATE ENGINEER

2006 DEC 18 PM 12:53

Art
ARTISAN LAND SURVEY, INC.
"WHERE ART & MEASUREMENT SCIENCE CONVERGE"
P.O. 35381, LAS VEGAS, NV. 89133
(702) 233-3451

CONTRACT:	061206 CSI/ART	
LOCATION:	CALIFORNIA WASH	
NAME:	WHEELER	SHEET
REV. DATE:	12/11/06	1
DRAWN:	T.WOLF,PLS	OF
REVIEWED:	DC/MJ	1
H.SCALE:	1"=600	
V.SCALE:	N/A	SHEET(S)

MAP TO ACCOMPANY APPLICATION
TO CHANGE POINT OF DIVERSION,
MANNER OF USE AND PLACE OF USE
OF PERMIT NO. 66320

FOR: MUNICIPAL

BY: TRUSTEES OF THE ELMER O. WHEELER AND PAULE A. WHEELER FAMILY TRUST DATED AUGUST 15, 1991

FROM: UNDERGROUND

IN: CLARK COUNTY, NEVADA

75198