LOCATION AND PLACE
OF USE MAP

0 1 2 3 4
MILE

SCALE
1" = 2 Miles

Humboldt County
Nevada

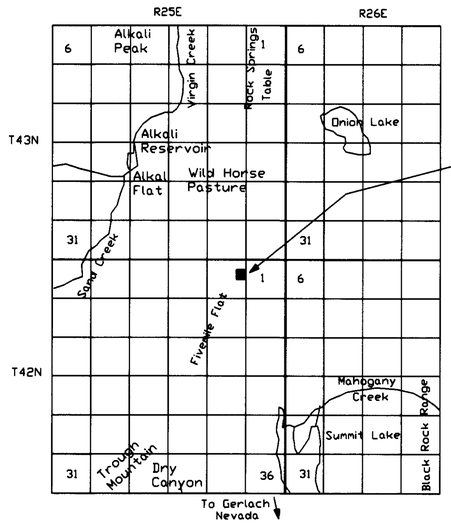

Point of Diversion:
SE 1/4 NE 1/4 Section 2

Source: Spring complex located in SWNW Sec 1 T42N R25E

Place of Use:
SENE SECTION 2, T42N R25E
Property owned by Tony and R'Deen Diebold.

Found
Brass Cap

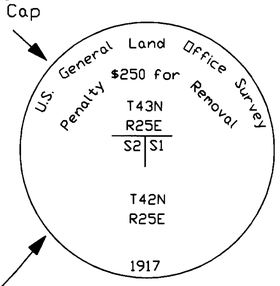

Five Mile
Spring

Proposed Place of Use:
Property owned by
Tony and R'Deen Diebold
SENE SECTION 2, T42N R25E

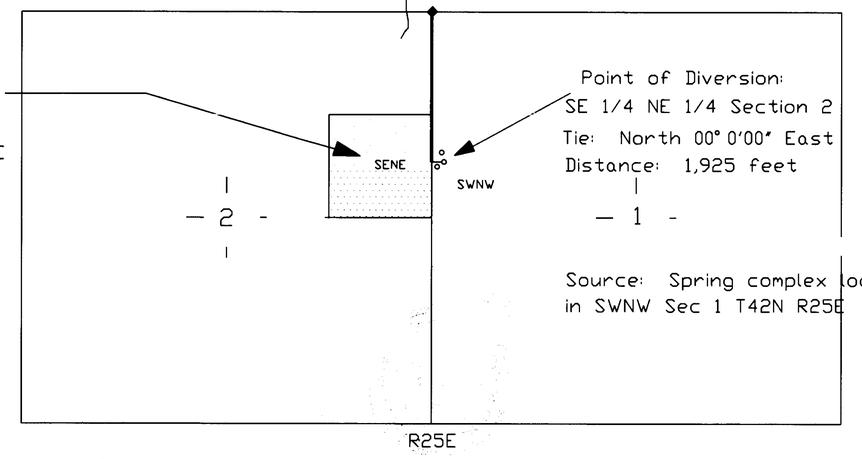

Point of Diversion:
SE 1/4 NE 1/4 Section 2
Tie: North 00° 0'00" East
Distance: 1,925 feet

Source: Spring complex located
in SWNW Sec 1 T42N R25E

Proposed Works: Improve channels from spring complex to Diebold property for irrigation and ponds. Spring complex is located less than 200 feet east of Diebold property line. Spring flows naturally to Diebold property currently. Point of Diversion will be at the property line.

0 1000 2000 3000 4000 5000

Scale in Feet
1" = 1000'

N

BASIS OF BEARINGS

BASIS OF BEARING: 1987 Magnetic North as shown on the U.S. Geological Survey Vya, Nevada-Oregon_ California 100,000 Scale Metric Topographic Map. Magnetic declination is 16.5 degrees.

STATE OF OREGON
COUNTY OF LAKE S.S.

I, Robert R. Squires, being duly sworn, depose and say that this map consisting of one sheet has been correctly drawn to the designated scale, from field notes of a survey made by me on October 13, 2006, U.S. Geological Survey Topographic Maps and Humboldt County Record Maps. This map truly represents the proposed works to divert water from a spring complex in Humboldt County, Nevada, for irrigation use by Tony and R'Deen Diebold. The location of the point of diversion is correctly designated hereon.

Robert R. Squires
Robert R. Squires
State Water Right Surveyor No. 796

Subcribed and sworn to before me this 18
day of December, 2006.

Stacie Geaney
Notary Public

OFFICIAL SEAL
STACIE GEANEY
NOTARY PUBLIC-OREGON
COMMISSION NO. 382244
MY COMMISSION EXPIRES AUGUST 24, 2008

STATE OF NEVADA
Robert R. Squires
CIVIL
REGISTERED No. 7005

Exp 12/30/08

FILED
DEC 26 2006
STATE ENGINEER'S OFFICE

2006 DEC 26 PM 1:48

MAP TO ACCOMPANY APPLICATION TO APPROPRIATE WATER FOR IRRIGATION USE BY TONY AND R'DEEN DIEBOLD FROM AN UNNAMED SPRING COMPLEX IN HUMBOLDT COUNTY, NEVADA

75109