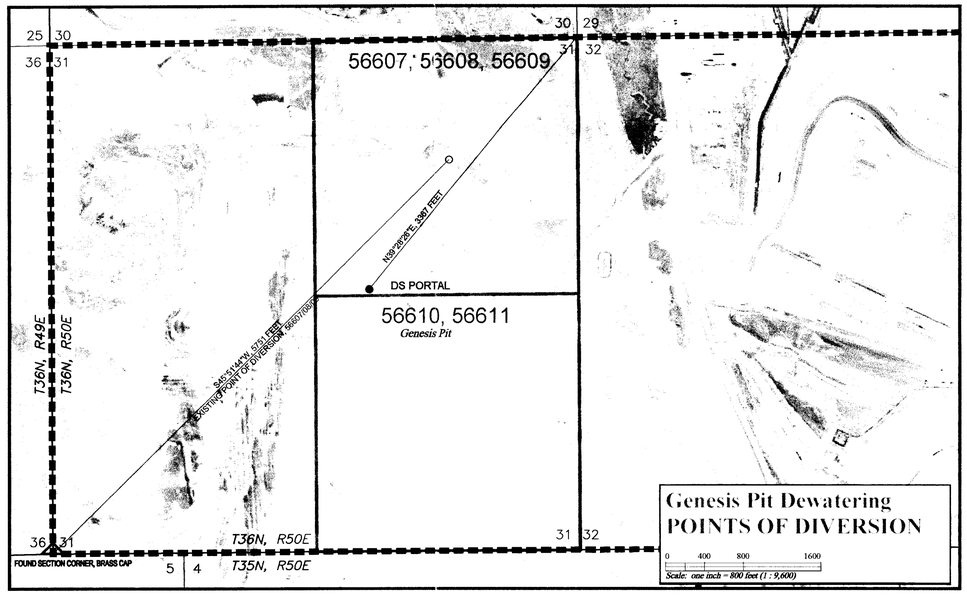

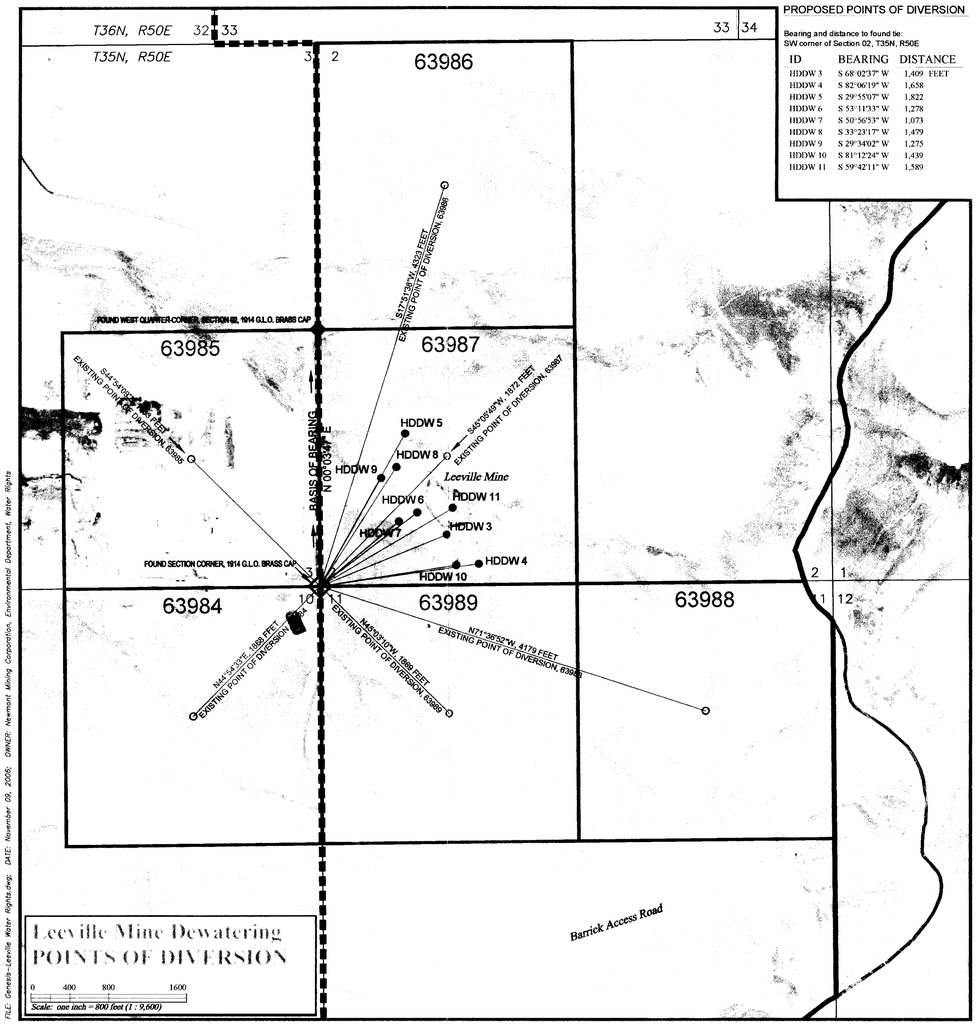

PROPOSED POINTS OF DIVERSION

Bearing and distance to found tie:
SW corner of Section 02, T35N, R50E

ID	BEARING	DISTANCE
HDDW 3	S 68°02'37" W	1,409 FEET
HDDW 4	S 82°06'19" W	1,658
HDDW 5	S 29°55'07" W	1,822
HDDW 6	S 53°11'33" W	1,278
HDDW 7	S 50°56'53" W	1,073
HDDW 8	S 33°23'17" W	1,479
HDDW 9	S 29°34'02" W	1,275
HDDW 10	S 81°12'24" W	1,439
HDDW 11	S 59°42'11" W	1,589

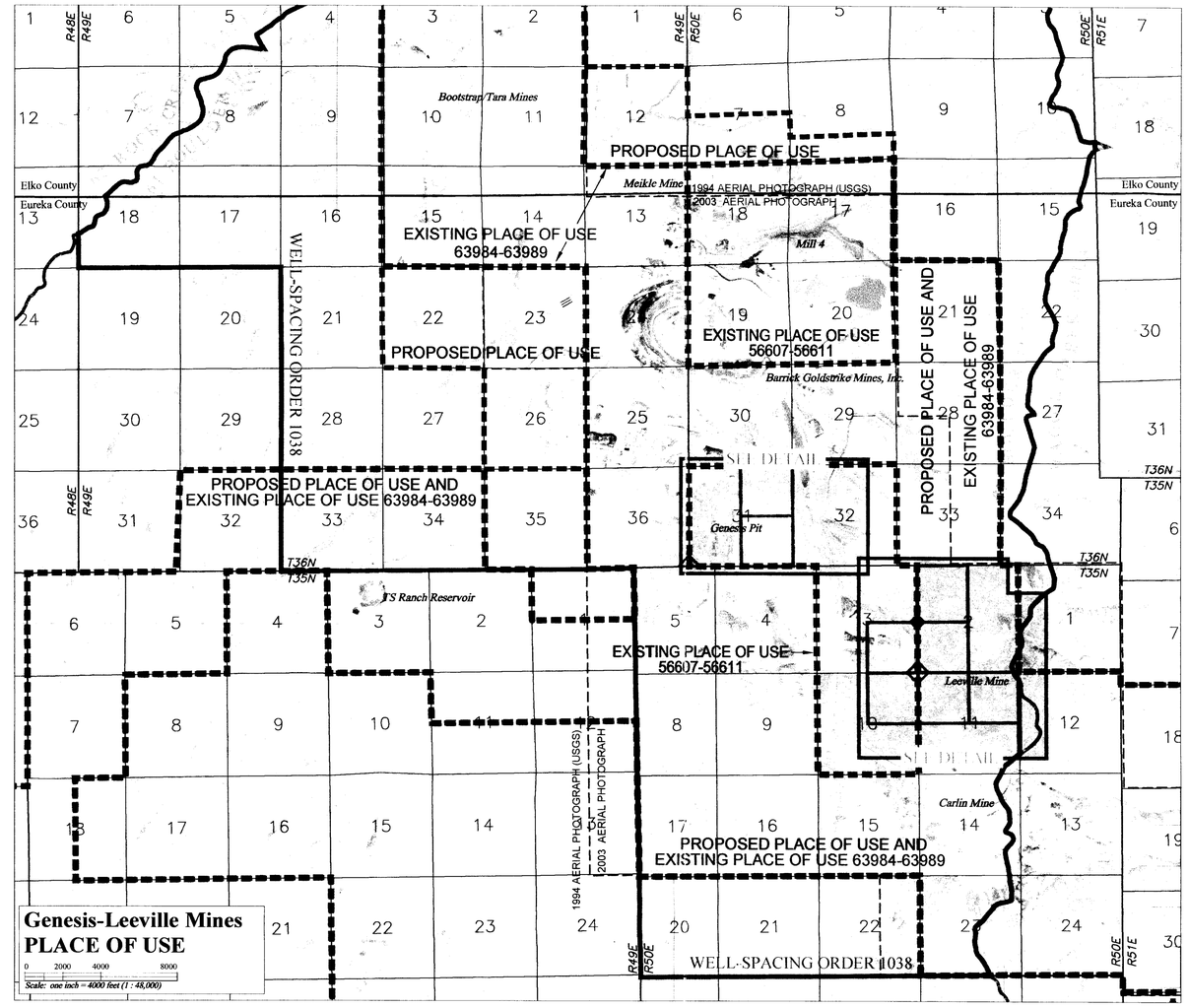

Legend

- PROPOSED POINTS OF DIVERSION (SEE TABLE)
- EXISTING POINTS OF DIVERSION
- FOUND SECTION CORNERS
- FOUND QUARTER-SECTION CORNERS
- PROPOSED PLACE OF USE
- EXISTING PLACE OF USE
- WELL-SPACING BLOCK
- ORDER JURISDICTION
- COUNTY BOUNDARIES

Map Notes

THIS MAP ACCOMPANIES APPLICATIONS FOR TEMPORARY PERMITS. Deviation from the Guidelines and Rules for the Preparation of Water Right Maps (2000) *includes use of color and water based ink, absence of water right surveyor affidavit, paper medium, a scale of less than one-inch-to-1000-feet for Place of Use, use of imagery instead of showing features by signs and symbols, omission of quarter-section and sixteenth-section details, and strict adherance to Basis of Bearing guidelines (which would require an actual field survey; see Basis of Bearing notes below).*

Carlin Trend Imagery is USGS DOQQ from 1994 flight and 2003 orthophotograph from Pirnacle Mapping Technologies, Inc (http://www.pinnaclemapping.com)

(2002) Boundaries of hydrographic areas of the Humboldt River Region courtesy of Nevada Division of Water Resources (NDWR), Department of Conservation and Natural Resources. These are administrative boundaries rather than strictly hydrologic ones.

Basis of Bearing

The line bearing N00°03'47"E from the SW corner to the W quarter-corner of Section 02, T35N, R50E, M.D.M. is referenced to a compilation of surveyed and protracted BLM GCDB data and historical survey records in the Nevada State Plane Coordinate System, NAD27, East Zone by Mark Boge, Water Rights Surveyor 662, translated to the UTM (NAD27) Coordinate System, Zone 11N (see Map Notes above).

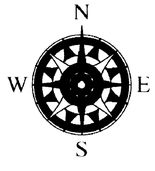

NEWMONT™
The Gold Company

STATE ENGINEER'S USE

RECEIVED
NOV 1 2006

Map to Accompany Applications to Change the
Point of Diversion and Place of Use of Portions
Under Permits **56607, 63984, 63985, 63986, 63987, 63988, and 63989**

For **Mining, Milling, and Dewatering**
By **Newmont Gold Company**
From **Underground**
In **Eureka County, Nevada**

1/1

ALSO SEE WORK COPY

75066T (75055T THRU 75064T) 75055T