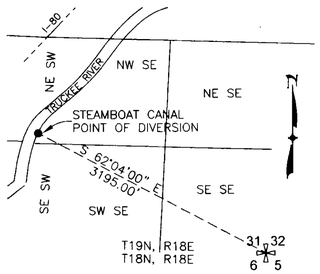

STEAMBOAT CANAL
(HUNTER CREEK RESERVOIR)
POINT OF DIVERSION - NE SW
SECTION 31, T19N, R18E,
M.D.B.&M.
DETAIL 1

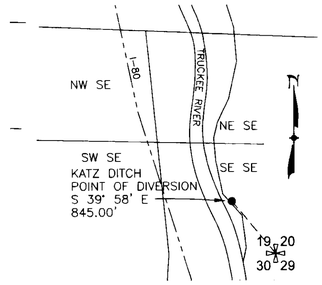

KATZ DITCH
(VERDI FLUME)
POINT OF DIVERSION - SE SE
SECTION 19, T19N, R18E,
M.D.B.&M. DETAIL 2

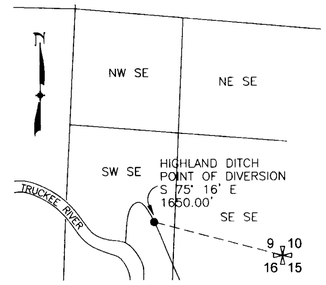

HIGHLAND DITCH
POINT OF DIVERSION - SW SE
SECTION 9, T19N, R18E,
M.D.B.&M. DETAIL 3

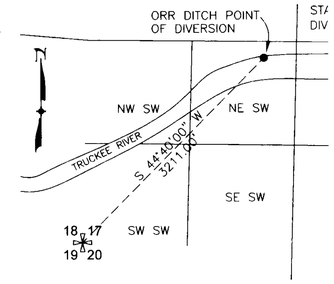

ORR DITCH
(CHALK BLUFF TREATMENT PLANT)
POINT OF DIVERSION - NE SW
SECTION 17, T19N, R19E, M.D.B.&M.
DETAIL 4

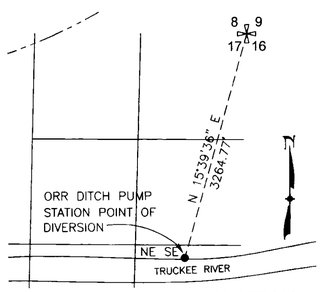

ORR DITCH PUMP STATION
(CHALK BLUFF TREATMENT PLANT)
POINT OF DIVERSION - NE SE
SECTION 17, T19N, R19E,
M.D.B.&M. DETAIL 5

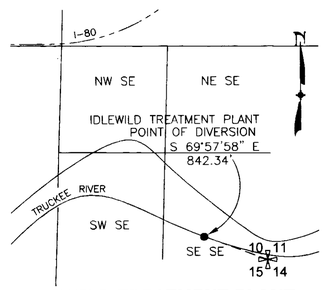

IDLEWILD TREATMENT PLANT
POINT OF DIVERSION - SE SE
SECTION 10, T19N, R19E,
M.D.B.&M. DETAIL 6

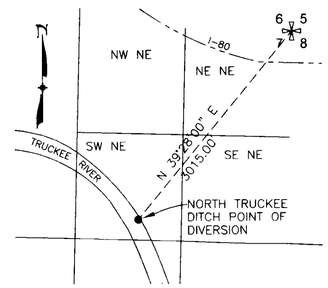

NORTH TRUCKEE DITCH
(GLENDALE TREATMENT PLANT)
POINT OF DIVERSION - SW NE
SECTION 7, T19N, R20E,
M.D.B.&M. DETAIL 7

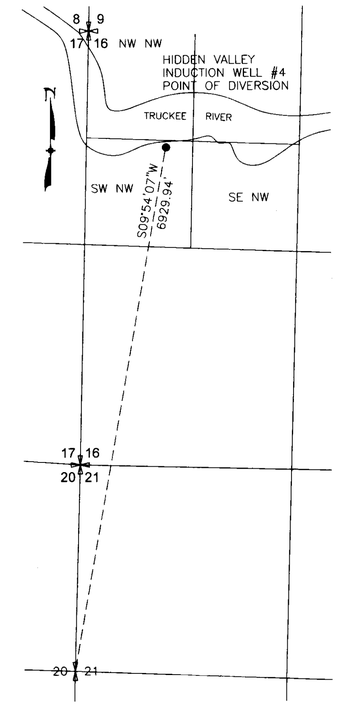

HIDDEN VALLEY
INDUCTION WELL #4
POINT OF DIVERSION - W½
NW SECTION 16, T19N,
R20E, M.D.B.&M. DETAIL 8

NOTE

THIS IS A COPY OF MAPS PREVIOUSLY FILED WITH THE STATE OF NEVADA, DIVISION OF WATER RESOURCES, UNDER APPLICATIONS NO. 71606 AND 74275 SHOWING THE EXISTING AND PROPOSED POINTS OF DIVERSION AND PROPOSED PLACE OF USE.

BASIS OF BEARINGS

TIES TO POINTS OF DIVERSION AS DESCRIBED IN THE ORR DITCH DECREE AND HIDDEN VALLEY #4 - PERMIT NO. 48392 AND SUPPORTING MAP.

STATE OF NEVADA
SS
COUNTY OF WASHOE

I, GLEN C. ARMSTRONG, BEING FIRST DULY SWORN, DEPOSE AND SAY THAT THIS MAP, CONSISTING OF TWO (2) SHEETS, HAS BEEN DRAWN TO THE DESIGNATED SCALE FROM INFORMATION ON FILE IN THE OFFICIAL RECORDS OF WASHOE COUNTY, NEVADA, MAPS PREPARED BY THE WASHOE COUNTY ASSESSOR, AND INFORMATION REPRODUCED ELECTRONICALLY FROM THE MAPS OF THE TRUCKEE RIVER ADJUDICATED SUIT - UNITED STATES OF AMERICA VS. ORR WATER DITCH COMPANY, ET.AL., THAT IT TRULY AND CORRECTLY REPRESENTS THE EXTENT AND LOCATION OF THE PLACE OF USE BY TRUCKEE MEADOWS WATER AUTHORITY (TMWA), FOR MUNICIPAL AND DOMESTIC PURPOSES: THAT THE PLACE OF USE, THE LOCATION AND NAME OF ALL OTHER WORKS, AND THE BOUNDARY OF ALL LANDS SHOWN BY 40 ACRE SUBDIVISIONS ARE FULLY DESIGNATED HEREON.

GLEN C. ARMSTRONG
PROFESSIONAL LAND SURVEYOR NO. 16451
STATE WATER RIGHTS SURVEYOR NO. 1140

PROFESSIONAL LAND SURVEYOR - STATE OF NEVADA
GLEN C. ARMSTRONG
Exp: 12-31-06
No. 16451

9-6-06

SUBSCRIBED AND SWORN TO BEFORE ME ON THIS 6th DAY OF September, 2006.

ANDREA HALL
Notary Public - State of Nevada
Appointment Recorded in Washoe County
No: 05-98178-2 - Expires July 7, 2009

NOTARY PUBLIC

1,000 0 1,000
Scale Feet
1" = 1,000

STATE ENGINEER'S USE

74746

FILED
SEP 08 2006
STATE ENGINEER'S OFFICE

MAP TO ACCOMPANY AN APPLICATION TO CHANGE THE POINT OF DIVERSION, PLACE AND MANNER OF USE OF A PORTION OF CLAIM 153, BY TRUCKEE MEADOWS WATER AUTHORITY (TMWA) FOR MUNICIPAL AND DOMESTIC PURPOSES BY THE TRUCKEE MEADOWS WATER AUTHORITY FROM WATERS OF THE TRUCKEE RIVER WITHIN WASHOE COUNTY, NEVADA

TRUCKEE MEADOWS WATER
AUTHORITY
1355 CAPITAL BLVD. / PO BOX 30013
RENO, NEVADA 89520-3013
PH 775-834-8021 / FX 775-834-8003

Electronic File Location: USGeomatics\100\POU\POU_change.dwg

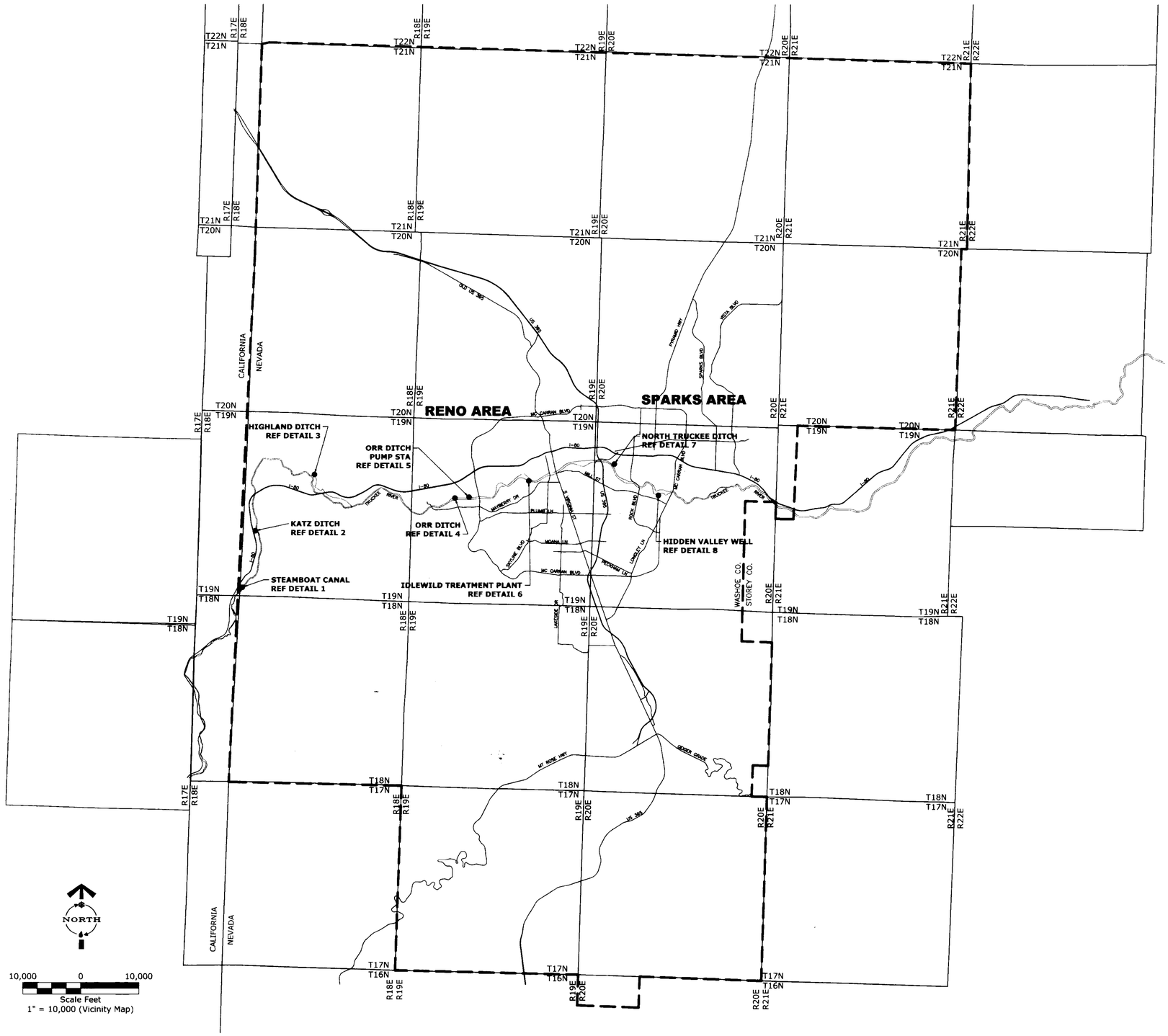

PROPOSED PLACE OF USE

NOTE

THIS IS A COPY OF MAPS PREVIOUSLY FILED WITH THE STATE OF NEVADA, DIVISION OF WATER RESOURCES, UNDER APPLICATIONS NO. 71606 AND 74275 SHOWING THE EXISTING AND PROPOSED POINTS OF DIVERSION AND PROPOSED PLACE OF USE.

PROFESSIONAL LAND SURVEYOR STATE OF NEVADA
GLEN C. ARMSTRONG
Exp: 12-31-06
No. 16451

9-6-06

STATE ENGINEER'S USE

74746

FILED
SEP 08 2006
STATE ENGINEER'S OFFICE

MAP TO ACCOMPANY AN APPLICATION TO CHANGE THE POINT OF DIVERSION, PLACE AND MANNER OF USE OF A PORTION OF CLAIM 153, BY TRUCKEE MEADOWS WATER AUTHORITY (TMWA) FOR MUNICIPAL AND DOMESTIC PURPOSES BY THE TRUCKEE MEADOWS WATER AUTHORITY FROM WATERS OF THE TRUCKEE RIVER WITHIN WASHOE COUNTY, NEVADA

TRUCKEE MEADOWS WATER
AUTHORITY
1355 CAPITAL BLVD. / PO BOX 30013
RENO, NEVADA 89520-3013
PH 775-834-8021 / FX 775-834-8003

Electronic File Location: USGeomatics\100\POU\POU_change.dwg