MAP TO ACCOMPANY APPLICATION FOR CHANGE OF PLACE OF USE AND POINT OF DIVERSION OF PERMIT NO. 67954

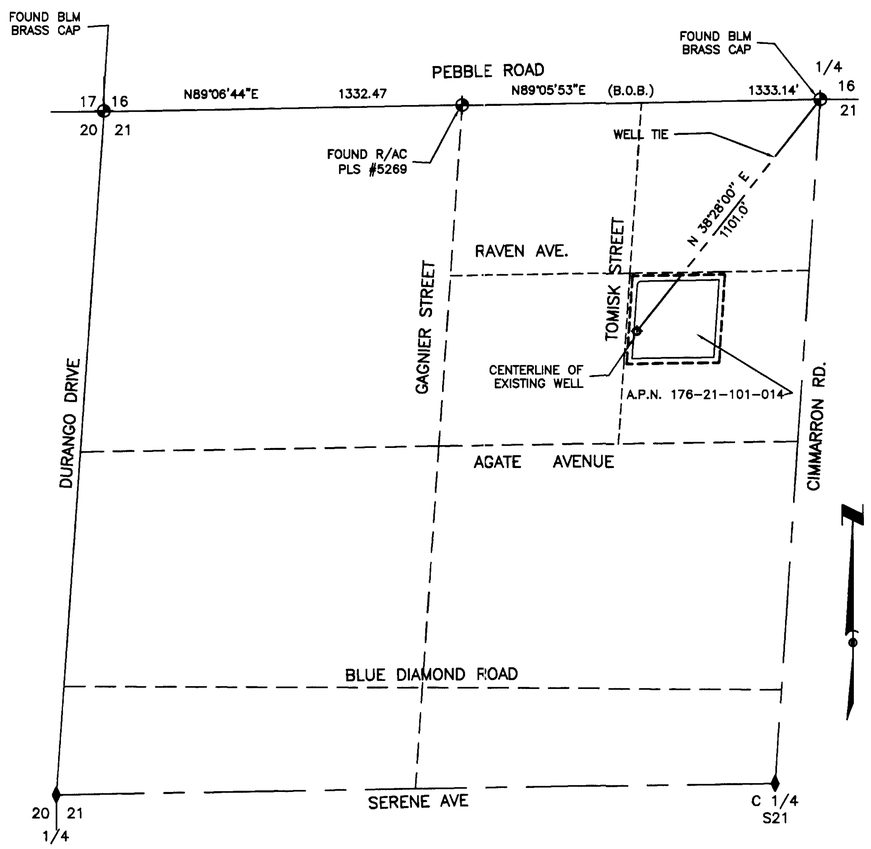

EXISTING PLACE OF USE
A PORTION OF THE NORTHEAST QUARTER (NE 1/4)
OF THE NORTHWEST QUARTER (NW 1/4) OF
SEC. 21, T22S, R60E, M.D.M.

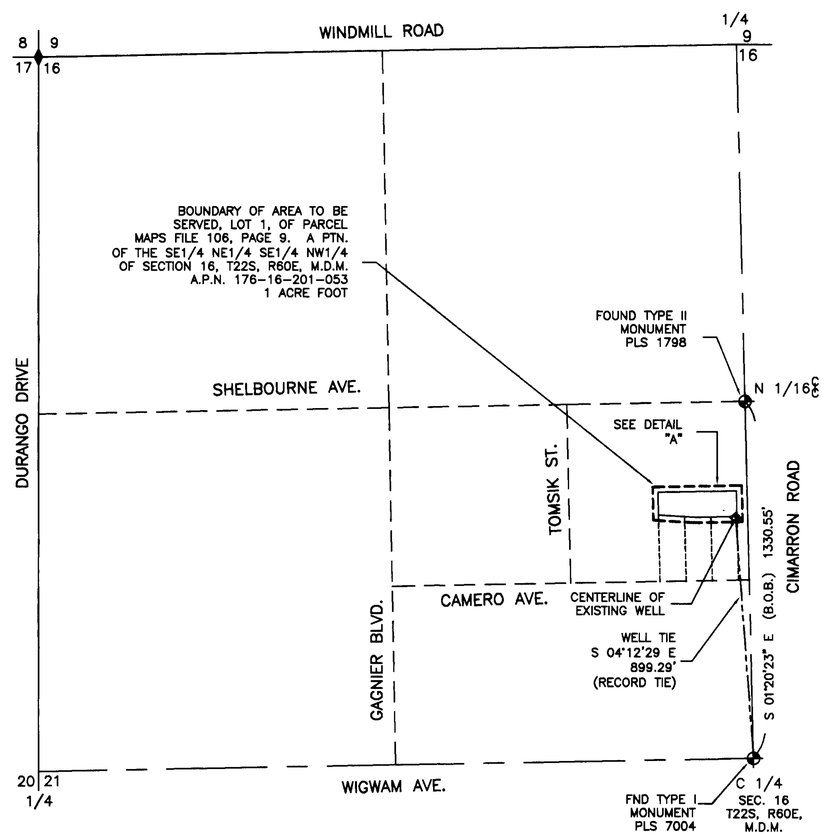

PROPOSED PLACE OF USE
A PORTION OF THE SOUTHEAST QUARTER (SE 1/4)
OF THE NORTHWEST QUARTER (NW 1/4)
OF SEC. 16, T22S, R60E, M.D.M.

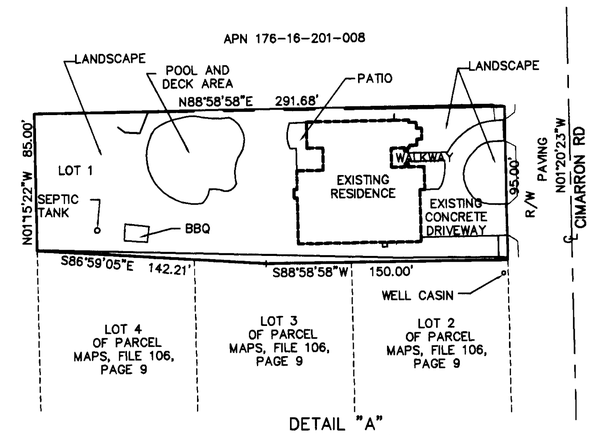

DETAIL "A"
SCALE: 1" = 50'

I, ROBERT FULSTONE, BEING FIRST DULY SWORN DEPOSE AND SAY THAT THIS MAP CONSISTING OF ONE SHEET HAS BEEN CORRECTLY DRAWN TO THE DESIGNATED SCALE FROM THE FIELD NOTES OF THE SURVEY MADE UNDER MY SUPERVISION AND DIRECTION ON 6-9-2006 AND THAT IS TRUELY AND CORRECTLY REPRESENTS THE PROPOSED LOCATION AND EXTENT OF THE WORKS USED TO DIVERT WATER FROM AN UNDERGROUND SOURCE IN THE LAS VEGAS VALLEY BASIN BY BRIAN SEAGER AND LORE SEAGER FOR QUASI-MUNICIPAL USE, THAT THE PROPOSED POINT OF DIVERSION, THE APPROXIMATE LOCATION AND SIZE OF THE DIVERTING CHANNEL OR OTHER CONDUIT, THE PLACE AND MANNER OF USE AND THE LOCATION AND USE OF ALL OTHER STREAMS, WHICH ARE CROSSED OR CONNECTED WITH THE SAID WORKS ARE FULLY AND CORRECTLY DESIGNATED THEREON.

ROBERT FULSTONE
STATE WATER RIGHTS SURVEYOR
NEVADA CERTIFICATE NO. 639

SHERRY CRESPO
Notary Public-State of Nevada
APPT. NO. 97-1421-1
My App. Expires March 13, 2010

74541 CERTIFICATE NO. 18979 ISSUED 12-17-12

ACKNOWLEDGMENT

STATE OF NEVADA
COUNTY OF CLARK
THIS INSTRUMENT WAS ACKNOWLEDGED BEFORE ME ON JULY 17th 2006
BY ROBERT FULSTONE

Sherry Crespo
SHERRY CRESPO
NOTARY PUBLIC IN AND FOR SAID COUNTY AND STATE
MY COMMISSION EXPIRES ON MARCH 13, 2010

BASIS OF BEARINGS

S 01°20'23" E BEING THE EAST LINE OF THE SOUTHEAST QUARTER (SE 1/4) OF THE NORTHWEST QUARTER (NW 1/4) OF SECTION 16, T22S, R60E, M.D.M. PER FILE 106, PAGE 9 OF PARCEL MAPS IN THE OFFICE OF THE COUNTY RECORDER, CLARK COUNTY, NEVADA

FILED
JUL 19 2006
STATE ENGINEER'S OFFICE

LEGEND

⊕	POINTS FOUND AS SHOWN
⊕	EXISTING WELL SITE
B.O.B.	BASIS OF BEARING
FND.	FOUND

GRAPHIC SCALE
300 0 150 300 600 1200
(IN FEET)
1 INCH = 300 FT.

DRAWN BY:	MONARCH DESIGN
DATE:	07/10/2006
DWG #:	SS3-22
FILE NAME:	4088WRT.DWG
SCALE:	1" = 300'

FULSTONE ENTERPRISES
940 S. MARTIN L. KING BOULEVARD
LAS VEGAS, NV 89106
PHONE (702) 382-8141 FAX (702) 382-3103
EMAIL: fel@fulstone.lvcoxmail.com

STATE ENGINEER'S USE

74541

SHOULD ADD 'OF A PORTION' TO TITLE BLOCK - KEM 08-16-2006
MAP SHOULD READ 17 16 1/4 not 20 21 1/4 for proposed place of use

MAP TO ACCOMPANY APPLICATION TO CHANGE THE PLACE OF USE AND POINT OF DIVERSION OF PERMIT #67954

FOR: BRIAN SEAGER
LORE SEAGER

PURPOSE: QUASI-MUNICIPAL

FROM: AN UNDERGROUND SOURCE IN CLARK COUNTY, NEVADA

(S)

74541