A PORTION OF SECTION 34, T.22N., R.21E., M.D.M., WASHOE COUNTY, NEVADA

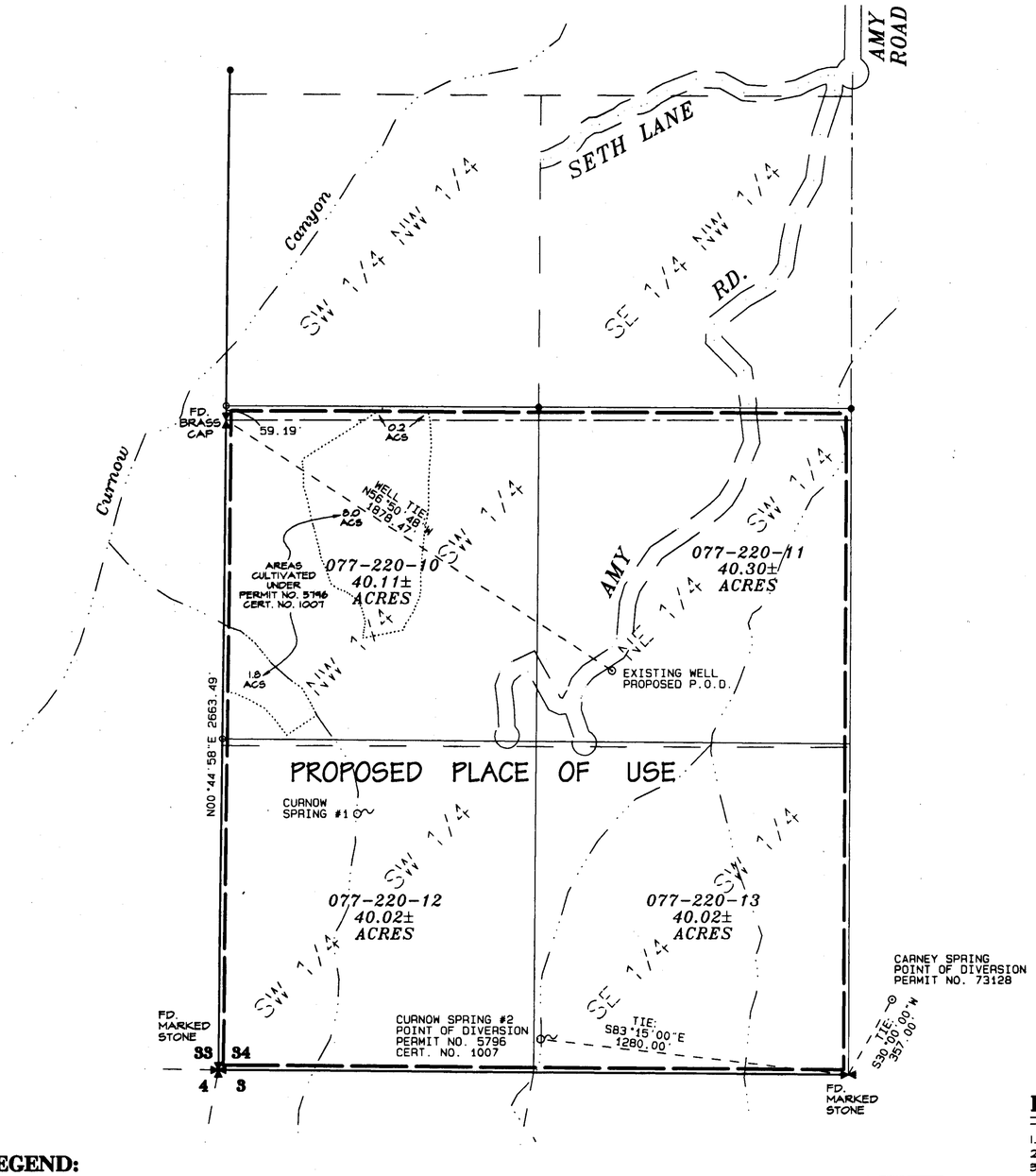

STATE OF NEVADA
COUNTY OF WASHOE } SS

I, George G. Lindesmith, being first duly sworn, depose and say that this map, consisting of one sheet, has been correctly drawn to the designated scale from field notes of a survey made by me, or under my supervision and direction, on 12-7-2006, that it truly and correctly represents the proposed location and extent of works used to divert water from an underground source in Washoe County Nevada, by MILLENNIUM PROPERTIES OF NORTHERN NEVADA, LLC and MPG LAND HOLDINGS for irrigation & domestic purposes; that the proposed point of diversion and the boundary of all lands showing by 40-acre subdivision the area proposed to be served are fully and correctly designated thereon.

PROFESSIONAL LAND SURVEYOR GEORGE G. LINDESMITH Exp: 12-31-07 No. 6306 STATE OF NEVADA

12-7-2006

George G. Lindesmith
State Water-Right Surveyor No. 704

Subscribed and sworn to before me on this 7th day of December, 2006.

Notary Public

CHRIS FACQUE
Notary Public - State of Nevada
Appointment Recorded in Washoe County
No: 04-93133-2 - Expires August 25, 2008

LEGEND:

———	PARCEL LINE - WASHOE COUNTY ASSESSOR
— — —	1/16TH SECTION LINE
— · — · —	CENTERLINE OF SECTION
———	SECTION LINE
·····	CULTIVATED AREA - PERMIT NO. 5796
▬ ▬ ▬	PROPOSED PLACE OF USE
077-220-10	WASHOE COUNTY ASSESSOR'S PARCEL NO.
⊙	WELL
⋈	QUARTER SECTION CORNER
✠	SECTION CORNER

REFERENCES

1. Division of Land Map No. 15 in the Official Records of Washoe County, Nevada.
2. Division of Land Map No. 145 in the Official Records of Washoe County, Nevada.
3. Division of Land Map No. 209 in the Official Records of Washoe County, Nevada.
4. Record of Survey Map No. 1012 in the Official Records of Washoe County, Nevada.
5. Washoe County Assessor's Book 77, Page 22.
6. 7.5 minute USGS Quadrangle, SPANISH SPRINGS PEAK, NEVADA.
7. Permit No. 5796, Certificate No. 1007 and supporting map.
8. Permit No. 73128 and supporting map.

N
W E
S

GRAPHIC SCALE 1"=300'
0 300 600 900

BASIS OF BEARINGS

The bearings for this map are based on Record of Survey Map No. 209 in the Official Records of Washoe County, Nevada.

TRI STATE SURVEYING, LTD
1925 E. PRATER WAY
SPARKS, NEVADA 89434
(775) 358-9491 * FAX # 358-3664

JOB #03282.02.M DDM

STATE ENGINEER'S USE

74138-74142

12-11-2006 REL

1. This map replaces a map originally filed 8-2-2006 - original map had wrong Township + Range
2. This map is sheet #1 of 3 not 1 of 2 as stated.
3. The Basis of Bearing is the west line of SW1/4 Sec. 34.

FILED DEC 07 2006 STATE ENGINEER'S OFFICE

RECEIVED 2006 DEC -7 PM 3:33

MAP TO ACCOMPANY APPLICATION TO CHANGE THE POINT OF DIVERSION AND PLACE OF USE UNDER A PORTION OF PERMIT NO. 43005, CERTIFICATE 11238 FOR IRRIGATION AND DOMESTIC PURPOSES BY

MILLENNIUM PROPERTIES OF NORTHERN NEVADA, LLC

AND MAP TO ACCOMPANY APPLICATION TO CHANGE THE POINT OF DIVERSION AND PLACE OF USE UNDER PORTIONS OF PERMIT NO. 53303, CERTIFICATE 12897; PERMIT NO. 53865, CERTIFICATE 15261; PERMIT NO. 64501, CERTIFICATE 15947; AND PERMIT NO. 66859 FOR IRRIGATION AND DOMESTIC PURPOSES BY

MPG LAND HOLDINGS

FROM AN UNDERGROUND SOURCE IN WASHOE COUNTY, NEVADA

74442 74441 74440 74439 74438

A PORTION OF SECTION 4, T.22N., R.21E., M.D.M.
WASHOE COUNTY, NEVADA

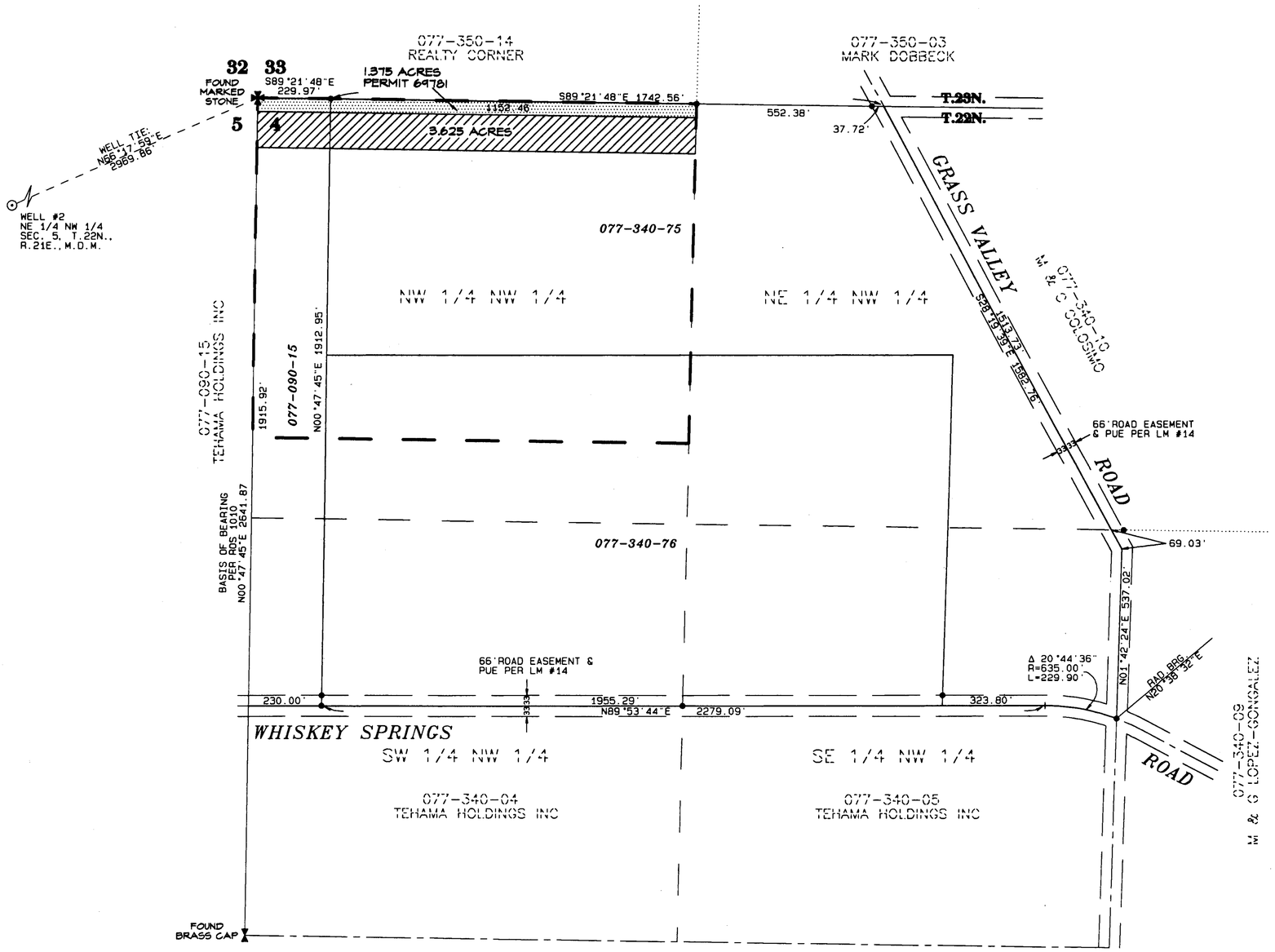

REFERENCES

1. Division of Land Map No. 14 in the Official Records of Washoe County, Nevada.
2. Record of Survey Map No. 982 in the Official Records of Washoe County, Nevada.
3. Record of Survey Map No. 1010 in the Official Records of Washoe County, Nevada.
4. Record of Survey Map No. 4032, in the Official Records of Washoe County, Nevada.
5. Washoe County Assessor's Book 77, Pages 09 and 34.
6. Map to Accompany Proof of Beneficial Use for Permits 49709, 49710, 53303, 53304, 53305, 53306, 53307 and 53308.

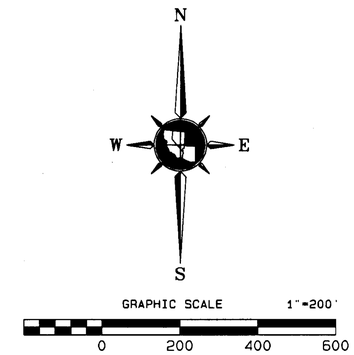

BASIS OF BEARINGS

The bearings for this map are based on Record of Survey Map No. 1010 in the Official Records of Washoe County, Nevada, and were determined from the monuments shown as found.

LEGEND:

- PARCEL LINE - WASHOE COUNTY ASSESSOR
- 1/16TH SECTION LINE
- CENTERLINE OF SECTION
- SECTION LINE
- PLACE OF USE - PERMIT NO. 53303
- 077-340-75 — WASHOE COUNTY ASSESSOR'S PARCEL NO.
- WELL
- QUARTER SECTION CORNER
- SECTION CORNER
- FOUND 5/8" REBAR & CAP
- AREA PREVIOUSLY STRIPPED
- AREA TO BE REMOVED FROM IRRIGATION, PER THIS APPLICATION

TRI STATE SURVEYING, LTD
1925 E. PRATER WAY
SPARKS, NEVADA 89434
(775) 358-9491 * FAX # 358-3664

JOB #03282.02.M DDM

STATE ENGINEER'S USE

FILED AUG 02 2006 STATE ENGINEER'S OFFICE

RECEIVED 2006 AUG -2 PM 3:43 STATE ENGINEER'S OFFICE

MAP TO ACCOMPANY APPLICATION TO CHANGE THE POINT OF DIVERSION AND PLACE OF USE UNDER A PORTION OF PERMIT NO. 43005, CERTIFICATE 11238 FOR IRRIGATION AND DOMESTIC PURPOSES BY

MILLENNIUM PROPERTIES OF NORTHERN NEVADA, LLC

AND MAP TO ACCOMPANY APPLICATION TO CHANGE THE POINT OF DIVERSION AND PLACE OF USE UNDER PORTIONS OF PERMIT NO. 53303, CERTIFICATE 12897; PERMIT NO. 53865, CERTIFICATE 15261; PERMIT NO. 64501, CERTIFICATE 15947; AND PERMIT NO. 66859 FOR IRRIGATION AND DOMESTIC PURPOSES BY

MPG LAND HOLDINGS

FROM AN UNDERGROUND SOURCE IN WASHOE COUNTY, NEVADA

74438

PORTIONS OF SECTIONS 31 & 32, T.23N., R.21E., M.D.M.
WASHOE COUNTY, NEVADA

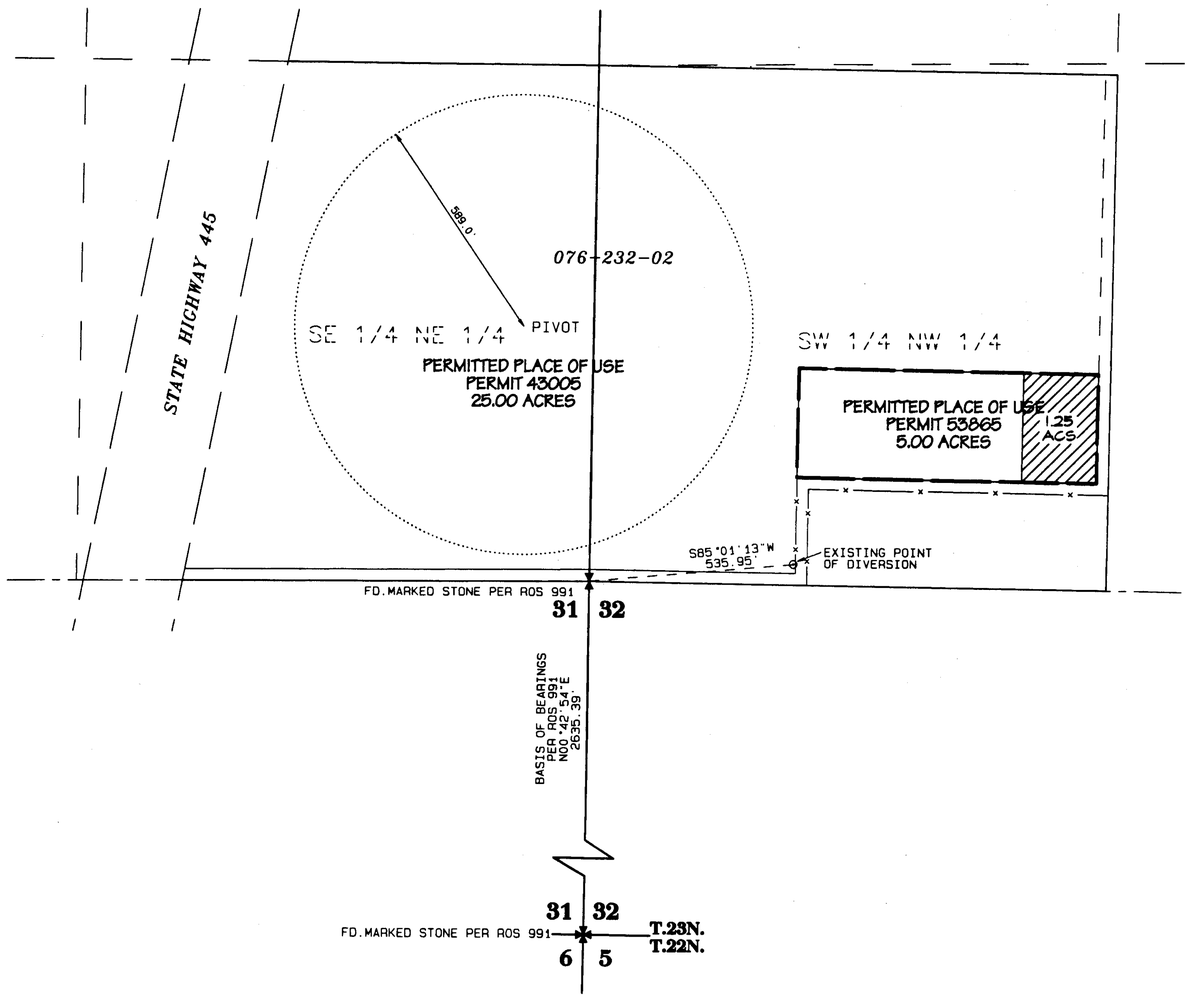

TRANSFER TABLE
SEC. 32, T.23N., R.21E.
PERMIT 53865 @ 4.00 af/ac

1/4 1/4	ACRES TTL.	PREV. STRIP	THIS APP.	ACS. BAL.
SW NW	5.00	0.00	1.25	3.75

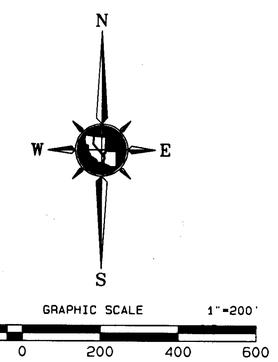

LEGEND:

- PARCEL LINE - WASHOE COUNTY ASSESSOR
- 1/16TH SECTION LINE
- CENTERLINE OF SECTION
- SECTION LINE
- PERMITTED PLACE OF USE - PERMIT 53865
- *076-232-02* — WASHOE COUNTY ASSESSOR'S PARCEL NO.
- WELL / EXISTING POINT OF DIVERSION
- QUARTER SECTION CORNER (PER ROS 991)
- SECTION CORNER (PER ROS 991)
- AREA TO BE REMOVED FROM IRRIGATION UNDER THIS APPLICATION

REFERENCES

1. Record of Survey Map No. 990 in the Official Records of Washoe County, Nevada.
2. Record of Survey Map No. 991 in the Official Records of Washoe County, Nevada.
3. Washoe County Assessor's Book 76, Page 23.
4. Map to Accompany Proof of Beneficial Use for Permit No. 53865.

BASIS OF BEARINGS

The bearings for this map are based on Record of Survey Map No. 991 in the Official Records of Washoe County, Nevada, and were determined from the monuments shown as found.

TRI STATE SURVEYING, LTD
1925 E. PRATER WAY
SPARKS, NEVADA 89434
(775) 358-9491 * FAX # 358-3664

JOB #03282.02.M *DDM*

STATE ENGINEER'S USE

FILED
SEP 12 2006
STATE ENGINEER'S OFFICE

2006 SEP 12 AM 10:33

MAP TO ACCOMPANY APPLICATION TO CHANGE THE POINT OF DIVERSION AND PLACE OF USE UNDER A PORTION OF PERMIT NO. 43005, CERTIFICATE 11239 FOR IRRIGATION AND DOMESTIC PURPOSES BY

MILLENNIUM PROPERTIES OF NORTHERN NEVADA, LLC

AND MAP TO ACCOMPANY APPLICATION TO CHANGE THE POINT OF DIVERSION AND PLACE OF USE UNDER PORTIONS OF PERMIT NO. 53303, CERTIFICATE 12897; PERMIT NO. 53865, CERTIFICATE 15261; PERMIT NO. 64501, CERTIFICATE 15947; AND PERMIT NO. 66859 FOR IRRIGATION AND DOMESTIC PURPOSES BY

MPG LAND HOLDINGS

FROM AN UNDERGROUND SOURCE IN WASHOE COUNTY, NEVADA

74440 74438