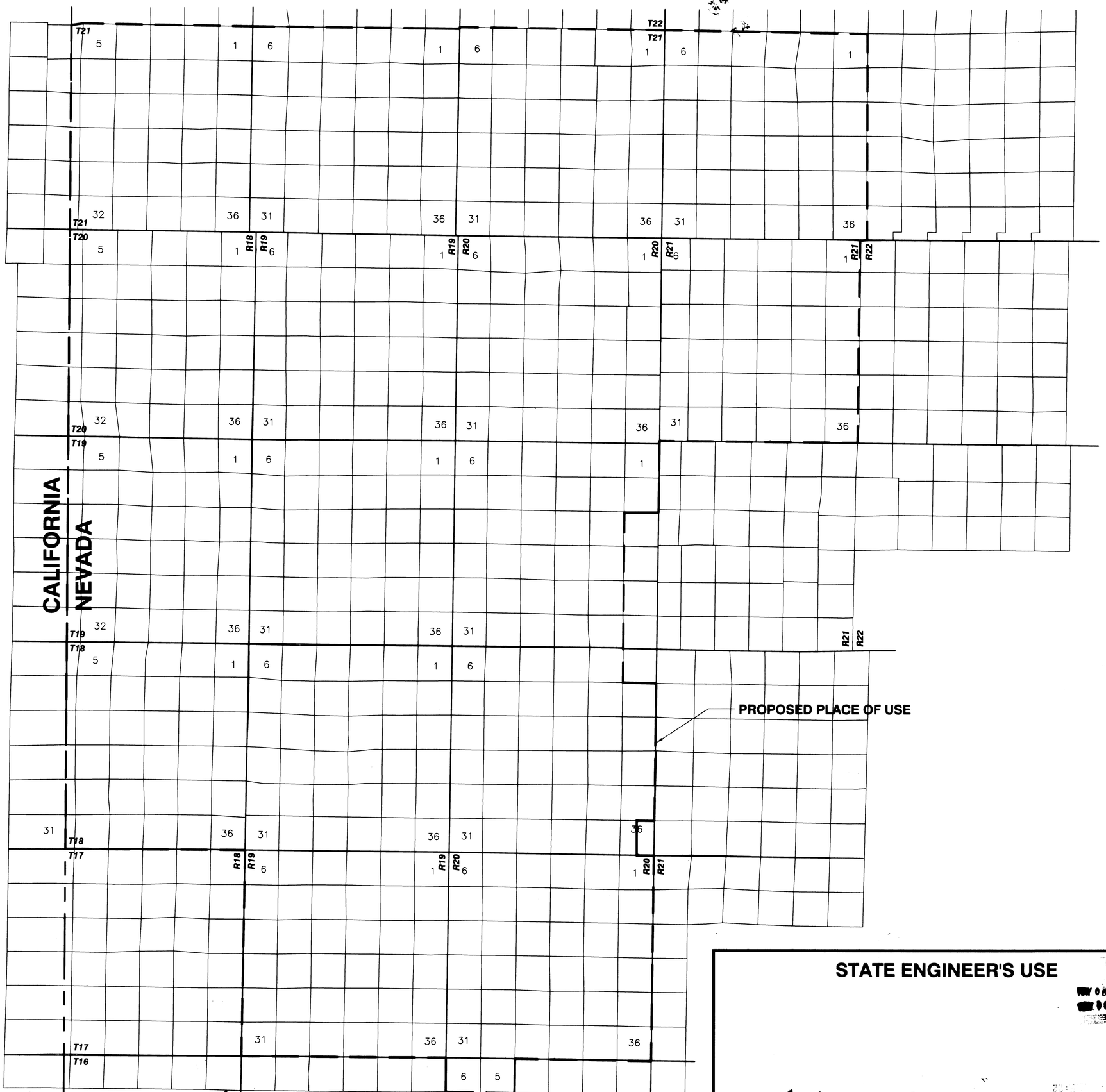

NOTE

THIS IS A COPY OF A MAP PREVIOUSLY FILED WITH THE STATE OF NEVADA, DIVISION OF WATER RESOURCES, UNDER PERMIT NO. 71534. THIS COPY IS BEING FILED AT THE REQUEST OF THE STATE ENGINEER.

STATE OF NEVADA
SS
COUNTY OF WASHOE

I, PAUL C. ORPHAN, BEING FIRST DULY SWORN, DEPOSE AND SAY THAT THIS MAP, CONSISTING OF TWO (2) SHEET(S), HAS BEEN CORRECTLY DRAWN TO THE DESIGNATED SCALE, FROM DATA AVAILABLE IN THE OFFICE OF WASHOE COUNTY DEPARTMENT OF WATER RESOURCES, LOCATED AT RENO, NEVADA; THE OFFICE OF THE STATE ENGINEER, NEVADA DIVISION OF WATER RESOURCES AND THE ORR DITCH DECREE; THAT IT TRULY REPRESENTS THE PROPOSED PLACE OF USE AND CHANGE IN THE POINTS OF DIVERION OF THE WATERS FROM THE TRUCKEE RIVER IN WASHOE COUNTY, NEVADA, BY TMWA.

PAUL C. ORPHAN, P.E.
STATE WATER RIGHT SURVEYOR
NO. 990

REGISTERED PROFESSIONAL ENGINEER - STATE OF NEVADA
PAUL C. ORPHAN
CIVIL
No. 6402
EXP 12/31/07

SUBSCRIBED AND SWORN TO BEFORE ME THIS 13th DAY OF APRIL, 2006
NOTARY PUBLIC IN AND FOR WASHOE COUNTY, NEVADA

LaVonne Scheffler

LaVONNE SCHEFFLER
Notary Public - State of Nevada
Appointment Recorded in Washoe County
No. 99-[illegible] - Expires January 10, 2008

LEGEND:

PLACE OF USE BOUNDARY

N

0 1000 2000 3000 4000 5000

SCALE IN FEET
1" = 1000'

80370
80369
80368

85608
85609
84520 T
84066
75353
75210
75134
75125
75124
75123
75122
75121
75120
75097
75100
75099
75098
75029
74683
74909
74908
74896
74860
74800
74761
74811
74810
74751
74572
74519
74714
74706
74705
74704
74703
74702
74275

STATE ENGINEER'S USE

MAP
TO ACCOMPANY APPLICATION TO CHANGE THE POINT OF DIVERSION PLACE AND MANNER OF USE OF WATER HERETOFORE APPROPRIATED UNDER TRUCKEE RIVER CLAIM 44 FOR MUNICIPAL PURPOSES BY WASHOE COUNTY, A POLITICAL SUBDIVISION OF THE STATE OF NEVADA, FROM TRUCKEE RIVER IN WASHOE COUNTY, NEVADA

S

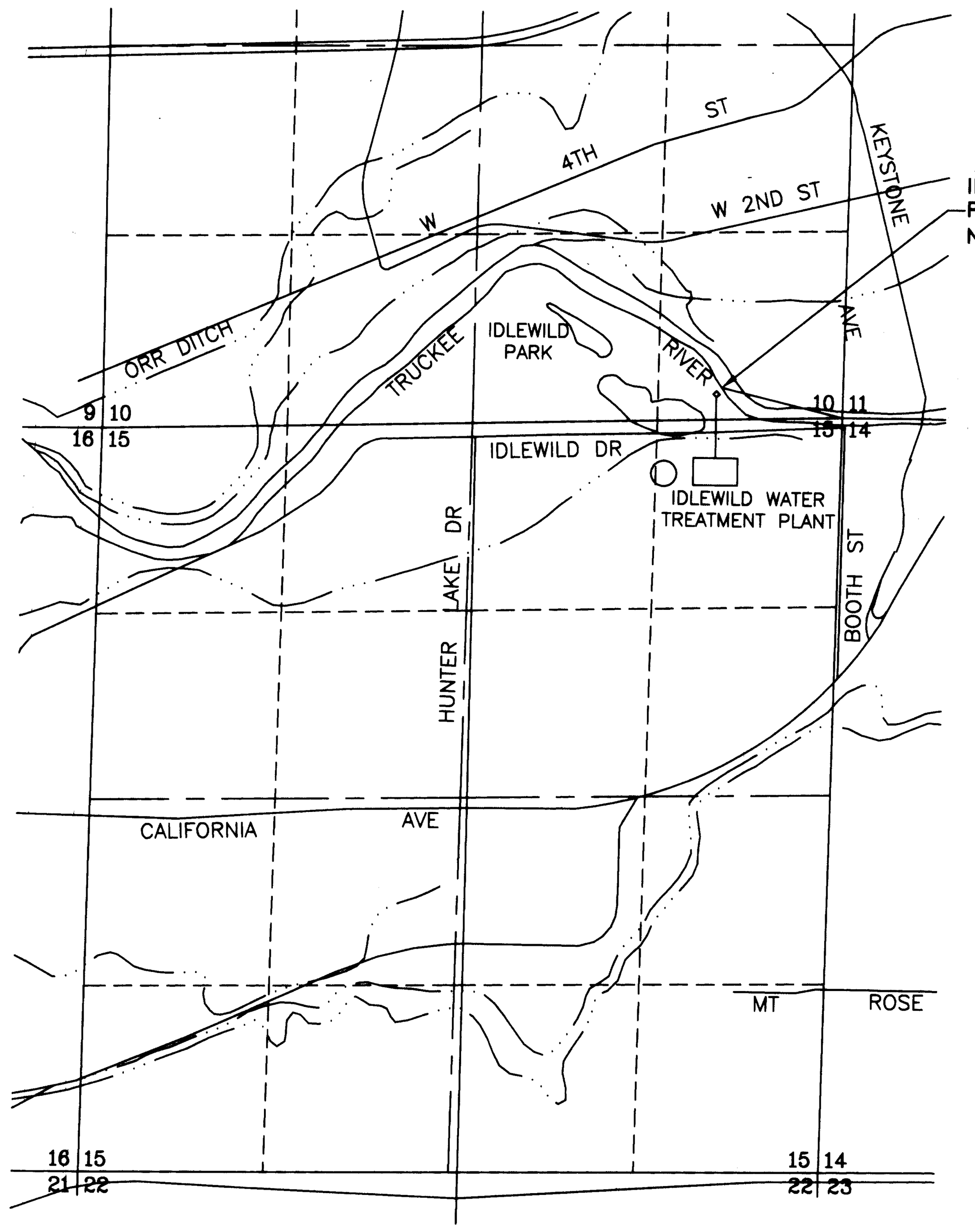

IDLEWILD PUMP STATION POINT OF DIVERSION EXISTING AND PROPOSED

T. 19 N, R. 19 E., M.D.B. & M.

~~CERTIFICATE NO. ISSUED~~
~~CERTIFICATE NO. ISSUED~~
~~CERTIFICATE NO. ISSUED~~

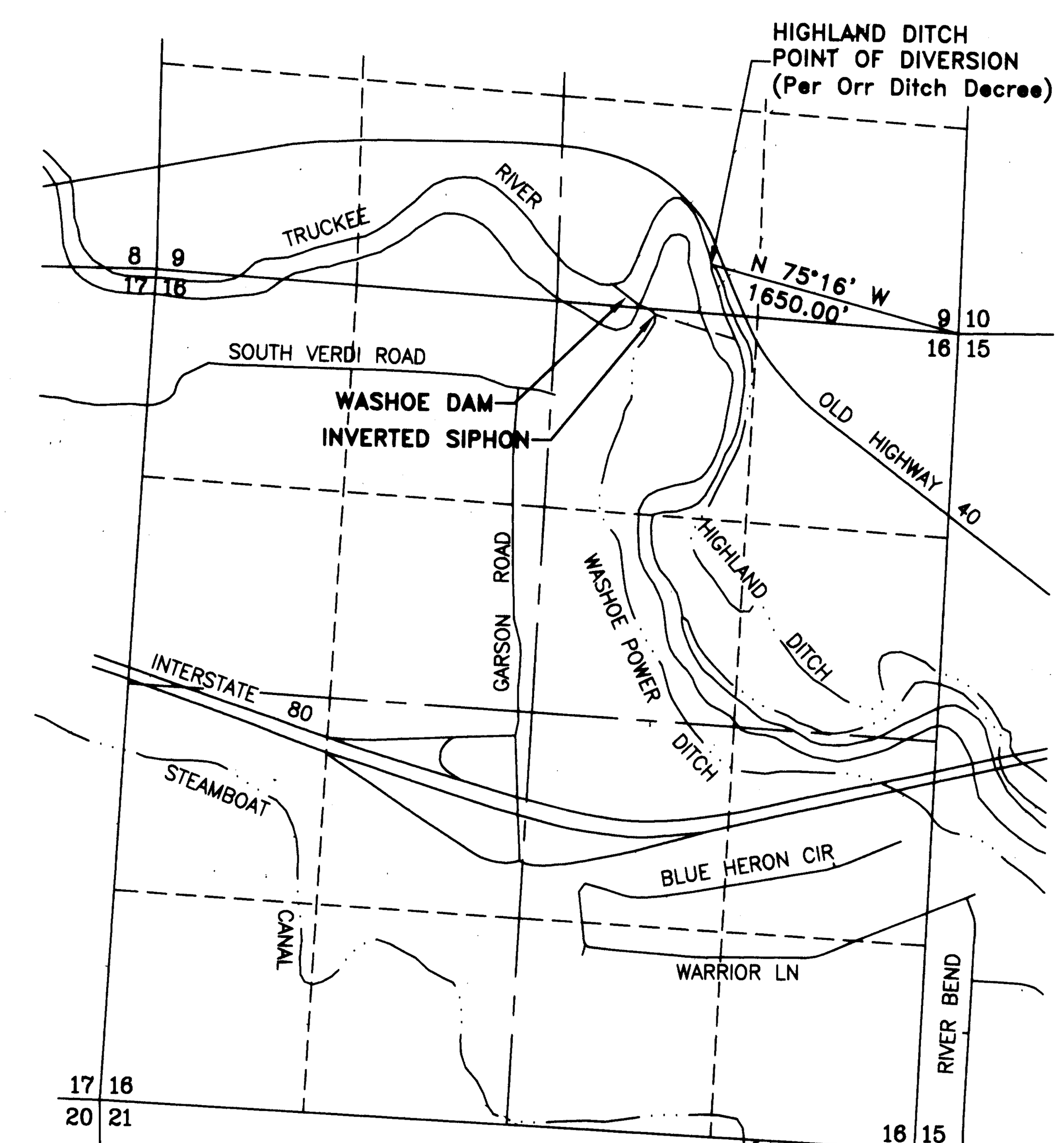

HIGHLAND DITCH POINT OF DIVERSION EXISTING AND PROPOSED

T. 19 N, R. 18 E., M.D.B. & M.

HIDDEN VALLEY INDUCTION WELL #4

T. 19 N, R. 20 E., M.D.B. & M.

BASIS OF BEARING (for Hidden Valley #4)

SUPPORTING MAP UNDER
PERMIT NO. 48392

LEGEND (for Hidden Valley #4)

PROPOSED POINT OF DIVERSION

14 13 23 24 FOUND SECTION CORNER

20 21 29 28 SECTION CORNER

20 21 FOUND SECTION CORNER

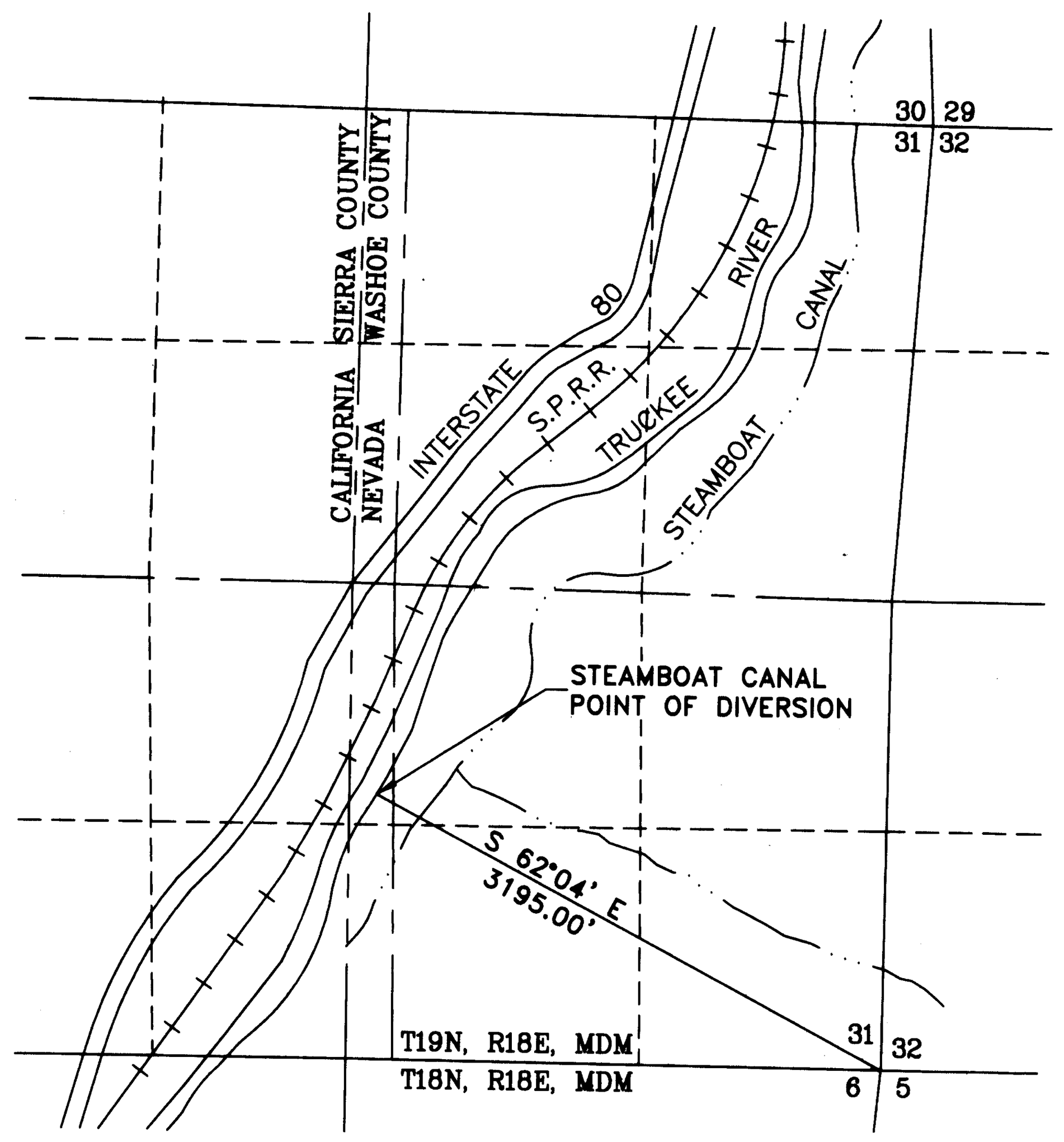

STEAMBOAT CANAL POINT OF DIVERSION EXISTING AND PROPOSED

T. 19 N, R. 18 E., M.D.B. & M.

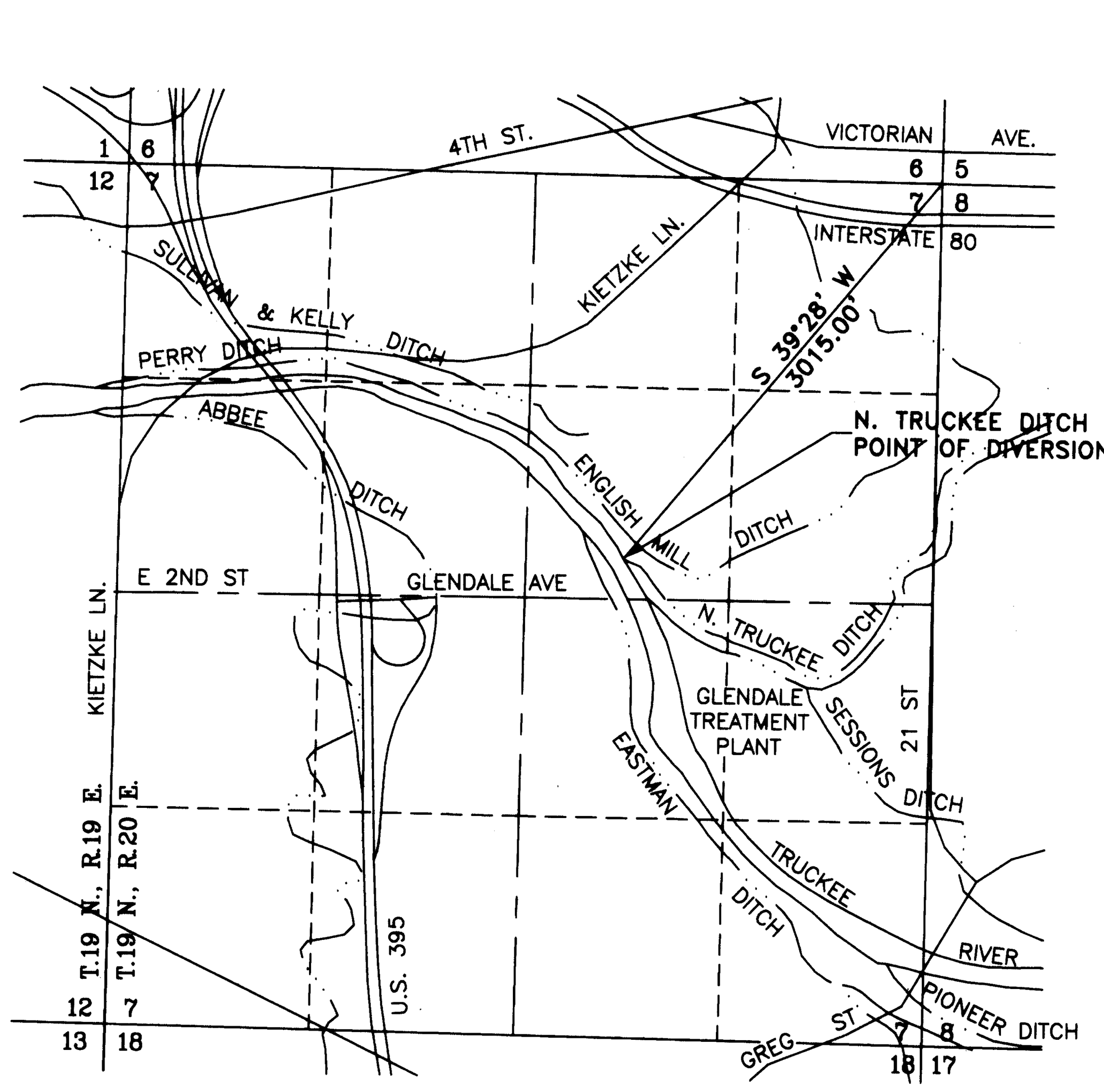

NORTH TRUCKEE DITCH POINT OF DIVERSION EXISTING AND PROPOSED

T. 19 N, R. 20 E., M.D.B. & M.

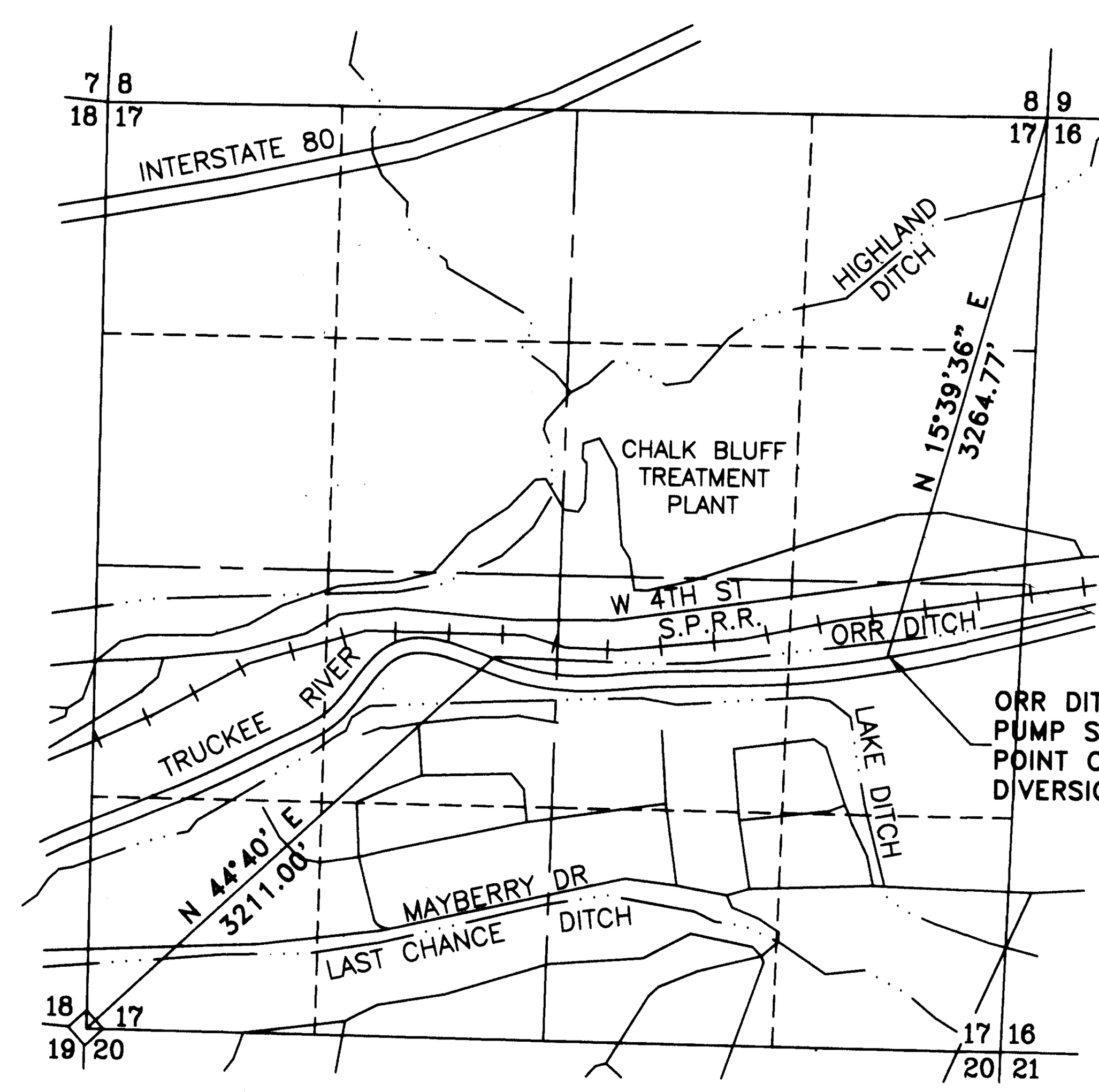

ORR DITCH PUMP STATION PROPOSED POINT OF DIVERSION

T. 19 N, R. 19 E., M.D.B. & M.

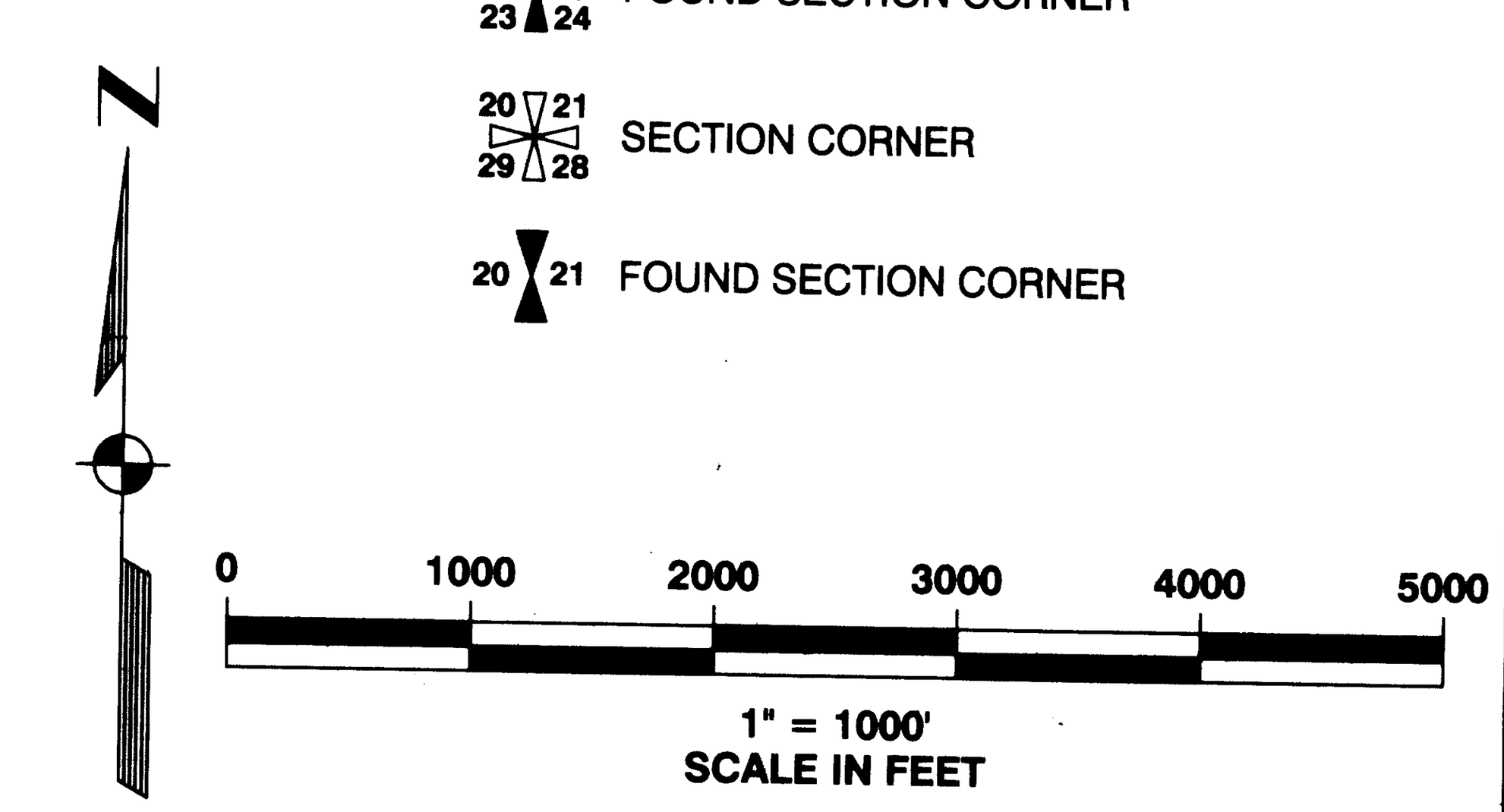

BASIS OF BEARING

TIES TO POINTS OF DIVERSION AS INDICATED WITHIN THE ORR DITCH DECREE

STATE ENGINEER'S USE

FILED [illegible] 08 2006 STATE ENGINEER'S OFFICE

74275

MAP
TO ACCOMPANY APPLICATION TO CHANGE THE POINT OF DIVERSION PLACE AND MANNER OF USE OF WATER HERETOFORE APPROPRIATED UNDER TRUCKEE RIVER CLAIM 44 FOR MUNICIPAL PURPOSES BY WASHOE COUNTY, A POLITICAL SUBDIVISION OF THE STATE OF NEVADA, FROM TRUCKEE RIVER IN WASHOE COUNTY, NEVADA

(S)

\watermarks\point_of_diversion\tmwa from truckee river\WC POD_OD.dwg Plotted: 12 Apr 06 - 3:55pm, Layout:SHEET 2

85609 85608 75353 75134 75125 75124 75123 75122 75121 75120 75097 75100 75099 75098 75093 75029 74683 74909 74908 74896 74860 74800 74761 74811 74810 74573 74627 74625 80370 80369 80368 74577 74508 74548 74547 74516 74488 74359 74358 74801 74299 74346 74342 74335 74332 74330 74331 74299 74270 74275