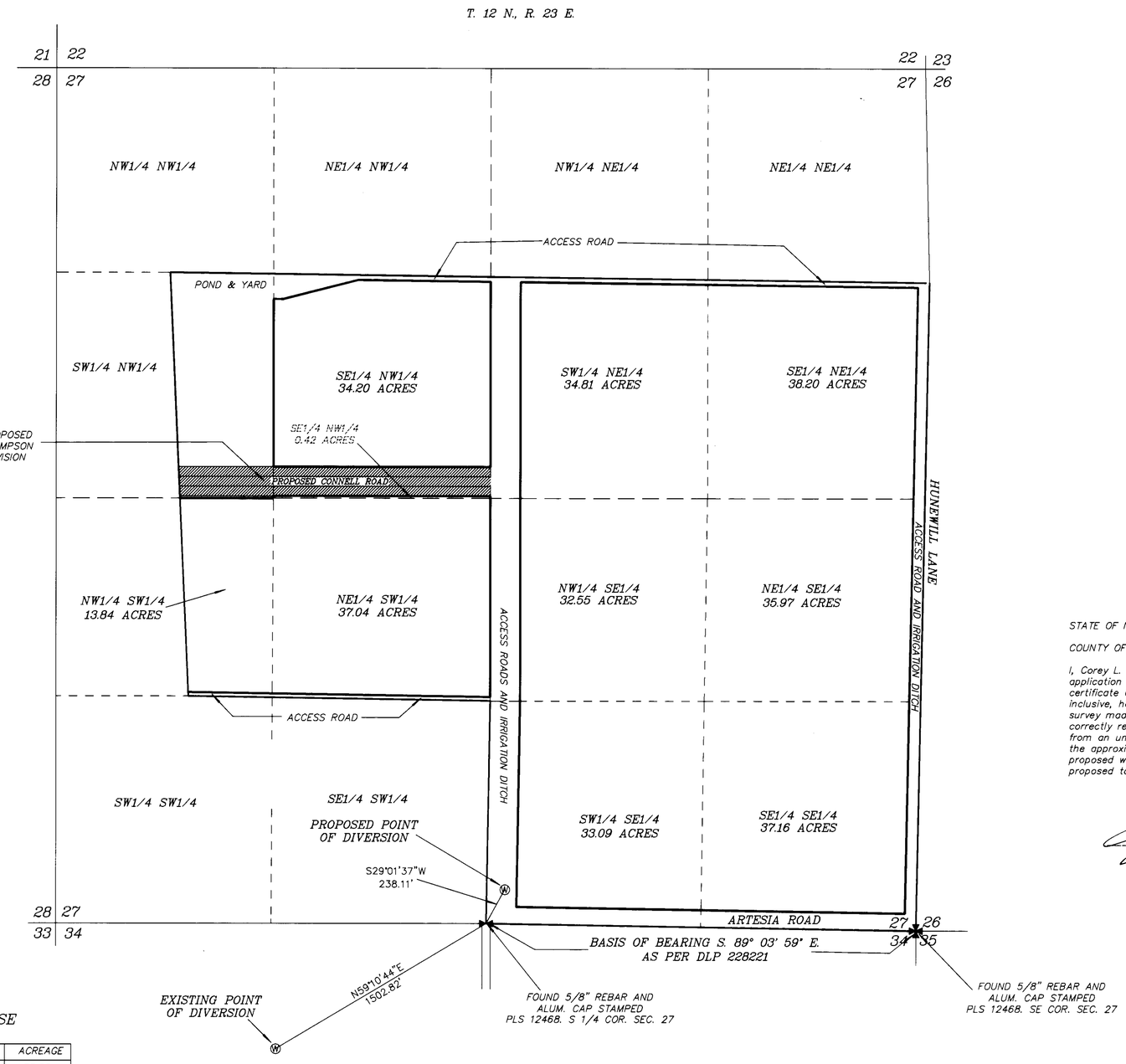



BASIS OF BEARING: SOUTH LINE OF THE SE 1/4 OF SECTION 27, T. 12 N., R. 23 E., M.D.B.& M. (S. 89° 03' 59" E. AS PER DLP # 228221)

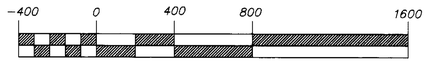

GRAPHIC SCALE
1 inch = 400 feet

LEGEND

- -SECTION CORNER
- -1/4 SECTION CORNER
- -WELL
- -EXISTING PLACE OF USE NOT TO CHANGE

STATE OF NEVADA)
) ss
COUNTY OF LYON)

I, Corey L. Rice, being first duly sworn, depose and say that this map, accompanying application to change point of diversion for a portion of permit 22936 certificate 6855 for irrigation purposes, consisting of 1 sheet, numbered 1 of 1, inclusive, has been correctly drawn to the designated scale from field notes of a survey made by me, or under my supervision and direction, on 4/6/06; that it truly and correctly represents the proposed location and extent of the works used to divert water from an underground source in Lyon County, Nevada. That the proposed site of diversion, the approximate location and names of all othe works which will cross or connect with the proposed works, and the boundary of all lands, showing by 40 – acre subdivisions the areas proposed to be served, are fully and correctly designated thereon.

PROFESSIONAL LAND SURVEYOR STATE OF NEVADA COREY L. RICE 4-7-06 No. 12468

Corey L. Rice
Corey L. Rice
Water Rights Surveyor No. 1035
12468, Exp. 12/31/07

SUSAN COX
NOTARY PUBLIC
STATE OF NEVADA
No.05-95395-1 My Appt. Exp. Apr. 11, 2009

Subscribed and sworn to before me on this 7 day of April, 2006.

Susan Cox
Notary Public In and for Lyon County, Nevada.
My Commission Expires: 4-11-09

EXISTING PLACE OF USE

TOWNSHIP & RANGE	SEC.	1/4 1/4	ACREAGE
T. 12 N., R. 23 E.	27	SE OF NE	38.20
T. 12 N., R. 23 E.	27	SW OF NE	34.81
T. 12 N., R. 23 E.	27	SE OF NW	34.62
T. 12 N., R. 23 E.	27	NW OF SW	13.84
T. 12 N., R. 23 E.	27	NE OF SW	37.04
T. 12 N., R. 23 E.	27	NW OF SE	32.55
T. 12 N., R. 23 E.	27	NE OF SE	35.97
T. 12 N., R. 23 E.	27	SE OF SE	37.16
T. 12 N., R. 23 E.	27	SW OF SE	33.09
TOTAL AREA = 297.28 ACRES			

STATE ENGINEER'S USE

74137

MAP TO ACCOMPANY APPLICATION TO CHANGE POINT OF DIVERSION OF A PORTION OF PERMIT # 22936 CERTFICATE # 6855

BY: FARIAS, L.L.C.
FOR: IRRIGATION
FROM: UNDERGROUND
IN: LYON COUNTY, NEVADA

WALKER BASIN SURVEYING
A PROFESSIONAL CORPORATION
P.O. BOX 135, SMITH, NEVADA 89430
(775)465-9955

74137