GRAPHIC SCALE (BELOW ONLY)



EXTENDED SECTIONAL BOUNDARY RETRACEMENT
CUMULATIVE EXISTING PLACE OF USE, ALL PERMITS
TOWNSHIP 4 SOUTH, RANGE 36 EAST, M.D.M.

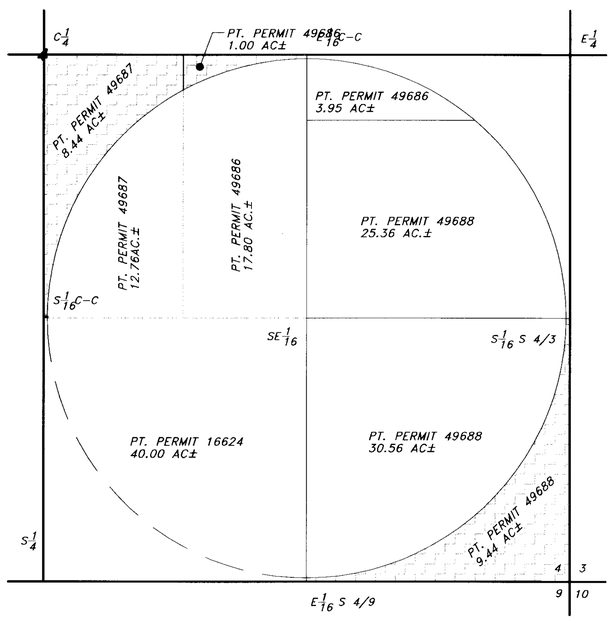

PROPOSED CHANGES KEY DIAGRAMS (UPPER & RIGHT)
CUMULATIVE EXISTING PLACE OF USE, ALL INCLUSIVE PERMITS
TOWNSHIP 4 SOUTH, RANGE 36 EAST, M.D.M.

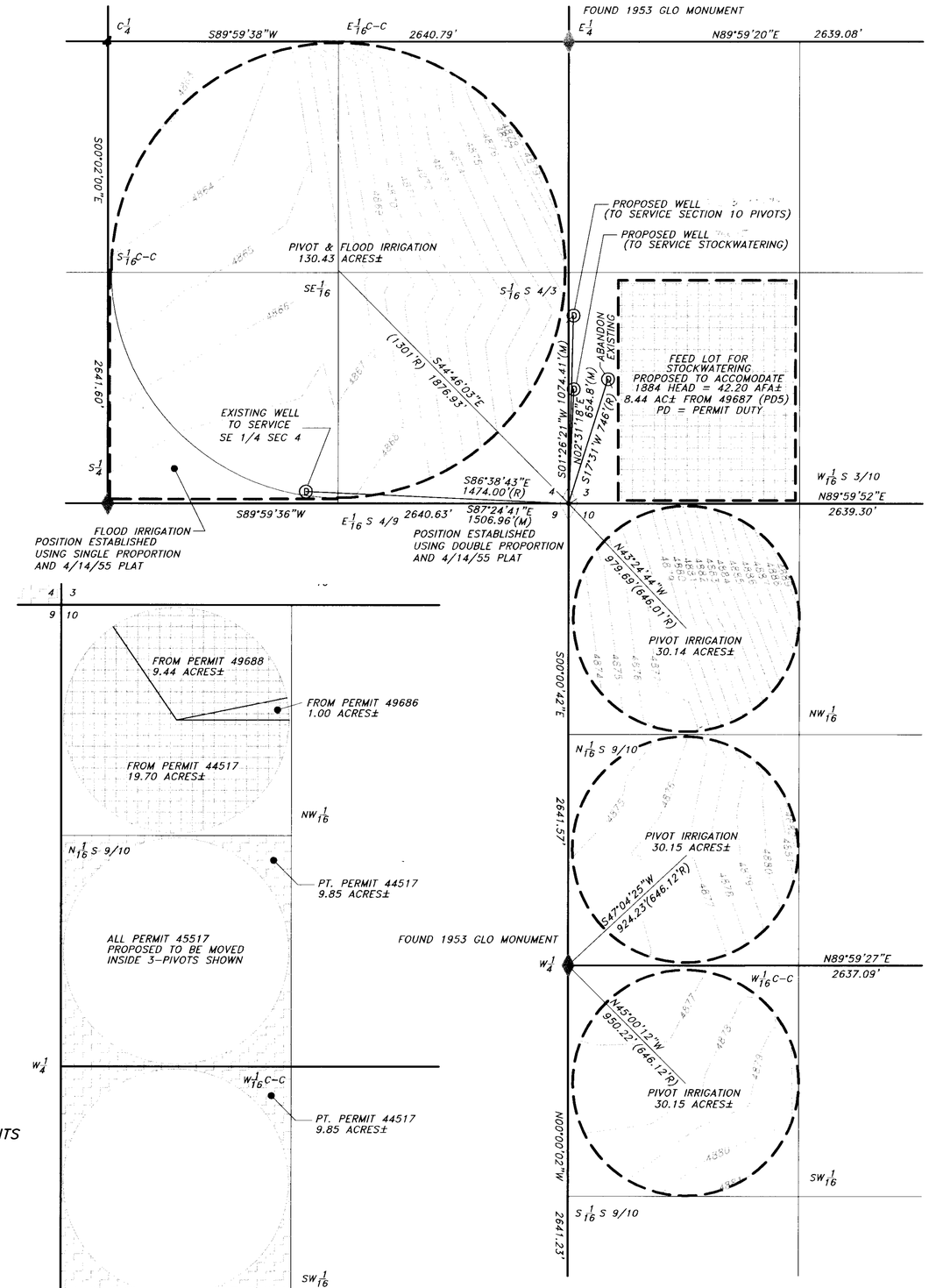

GRAPHIC SCALE

CONVENTIONAL MAP SYMBOLS

- RIVERS OR PERPETUAL STREAMS.
- MAIN SUPPLY DITCHES OR CANALS.
- SECONDARY OR LATERAL DITCHES.
- DAMS, BRIDGES.
- INTERSECTING DITCHES OR CANALS.
- TRAVERSE LINES.
- TIE LINES.
- PROPOSED PLACE OF USE
- ROADS. (PAVED / OTHER)
- FENCES.
- RAILROADS.
- BUILDINGS.
- PLACE OF USE PROPOSED TO BE MOVED
- EXISTING PLACE OF USE PER CERTIFICATES (UPPER LEFT DIAGRAM ONLY)
- PROPOSED PLACE OF USE PER CHANGES
- PT., (1301R), (R), (M) — PART, RADIUS OF PIVOT, RECORD, MEASURED (RESPECTIVELY)

ART "WHERE ART & MEASUREMENT SCIENCE CONVERGE"
GEODETIC NORTH

PART OF
T. 4 S., R. 36 E.

74045 CERTIFICATE NO. 18571 ISSUED 2-7-12

STATE WATER-RIGHT SURVEYOR'S CERTIFICATE

I, TIMOTHY J. WOLF, BEING FIRST DULY SWORN, DEPOSE AND SAY THAT THIS MAP, CONSISTING OF ONE SHEET, HAS BEEN CORRECTLY DRAWN TO THE DESIGNATED SCALE FROM FIELD NOTE OF A SURVEY MADE UNDER MY DIRECT SUPERVISION AND DIRECTION BETWEEN 24-25 JANUARY, 2006; THAT IT TRULY AND CORRECTLY REPRESENTS THE PROPOSED LOCATION AND EXTENT OF THE WORKS USED TO DIVERT WATER FROM UNDERGROUND SOURCES BY: ROD AND MARIA LEE DOWERS, AND, WILLIAM S. WRIGHT AND PATRICIA M. WRIGHT TRUST; THAT THE PROPOSED POINT OF DIVERSION IS FULLY AND CORRECTLY DESIGNATED HEREON.

5/16/06
TIMOTHY J. WOLF
STATE WATER RIGHT SURVEYOR
NEVADA CERTIFICATE NO. 954
AGENT FOR ARTISAN LAND SURVEY, INC.

PROFESSIONAL LAND SURVEYOR - STATE OF NEVADA
TIMOTHY J. WOLF
EXP. 6-30-06
No. 9677
5/16/06

ATTEST:

STATE OF NEVADA }
COUNTY OF CLARK } S.S.

SIGNED OR ATTESTED BEFORE ME ON March 16, 2006 BY TIMOTHY J. WOLF.

NOTARY PUBLIC STATE OF NEVADA
Eric Rueckar
MY COMMISSION EXPIRES: Dec 15 '09

MONUMENTATION & RELATED MAP SYMBOLS

- FOUND SECTION CORNER AS NOTED
- FOUND 1/4 SECTION CORNER (OR ESTABLISHED AS NOTED)
- (D) POINT OF DIVERSION

REFERENCES

1. GUIDELINES AND RULES FOR THE PREPARATION OF WATER RIGHTS MAPS (REVISED 2003).
2. NRS 240.1675.
3. T4S, R36E, GLO PLAT APPROVED 4/14/55 BY EARL G. HARRINGTON

BASIS OF BEARINGS (B.O.B.)

BASIS OF BEARINGS HEREON IS A TRUE MERIDIAN PASSING THROUGH GEODETIC CONTROL POINT "CODY" CONSTRUCTED AT AND PROTECTED BY TRIPLE D RANCHES LOCATED IN THE SOUTHWEST QUARTER OF THE SOUTHWEST QUARTER OF OF SECTION 4, T4S, R36E, M.D.M., POSITION ESTABLISHED BY NGS' ONLINE POSITIONING USER SERVICE (OPUS) AT LAT: 37° 36' 47.95597" N, LON 117° 58' 25.28178" W. THE MEASUREMENTS HEREON CONFORM TO "GPS, 5-METERS OR LESS PRECISION".

5/4/2011 EVS - PER PERMIT TERMS 74043, 74044, 74046
THE NW1/4 NW1/4, SEC. 10 WAS REDUCED TO 29.94 AC.
ACREAGE

FILED
JUN 05 2006

ARTISAN LAND SURVEY, INC.
"WHERE ART & MEASUREMENT SCIENCE CONVERGE"
P.O. 35381, LAS VEGAS, NV. 89133
(702) 233-3451

CONTRACT:	DOWERS WR	
LOCATION:	FISH LK VLY	
NAME:	DOWERS WR	SHEET
REV. DATE:	2/3/06	1
DRAWN:	T.WOLF,PLS	OF
REVIEWED:	DIVWATRES	1
H.SCALE:	VARIES	
V.SCALE:	N/A	SHEET(S)

MAP TO ACCOMPANY APPLICATION TO
CHANGE PLACE OF USE, MANNER OF USE
AND POINT OF DIVERSION FOR
PORTIONS OF PERMIT/CERTIFICATE NO.'S
45517/13668, 49686/14512
49687/14513 AND 49688/14514

FOR: IRRIGATION AND STOCKWATERING

BY: ROD AND MARIA LEE DOWERS, AND,
WILLIAM S. WRIGHT & PATRICIA M. WRIGHT TRUST

FROM: UNDERGROUND SOURCES

IN: ESMERALDA COUNTY, NEVADA

74046 74045 74044 74043