U.S. OF AMERICA TRUST

FALLON PAIUTE SHOSHONE TRIBE

OATS PROPERTY (FOX PEAK DEVELOPMENT)

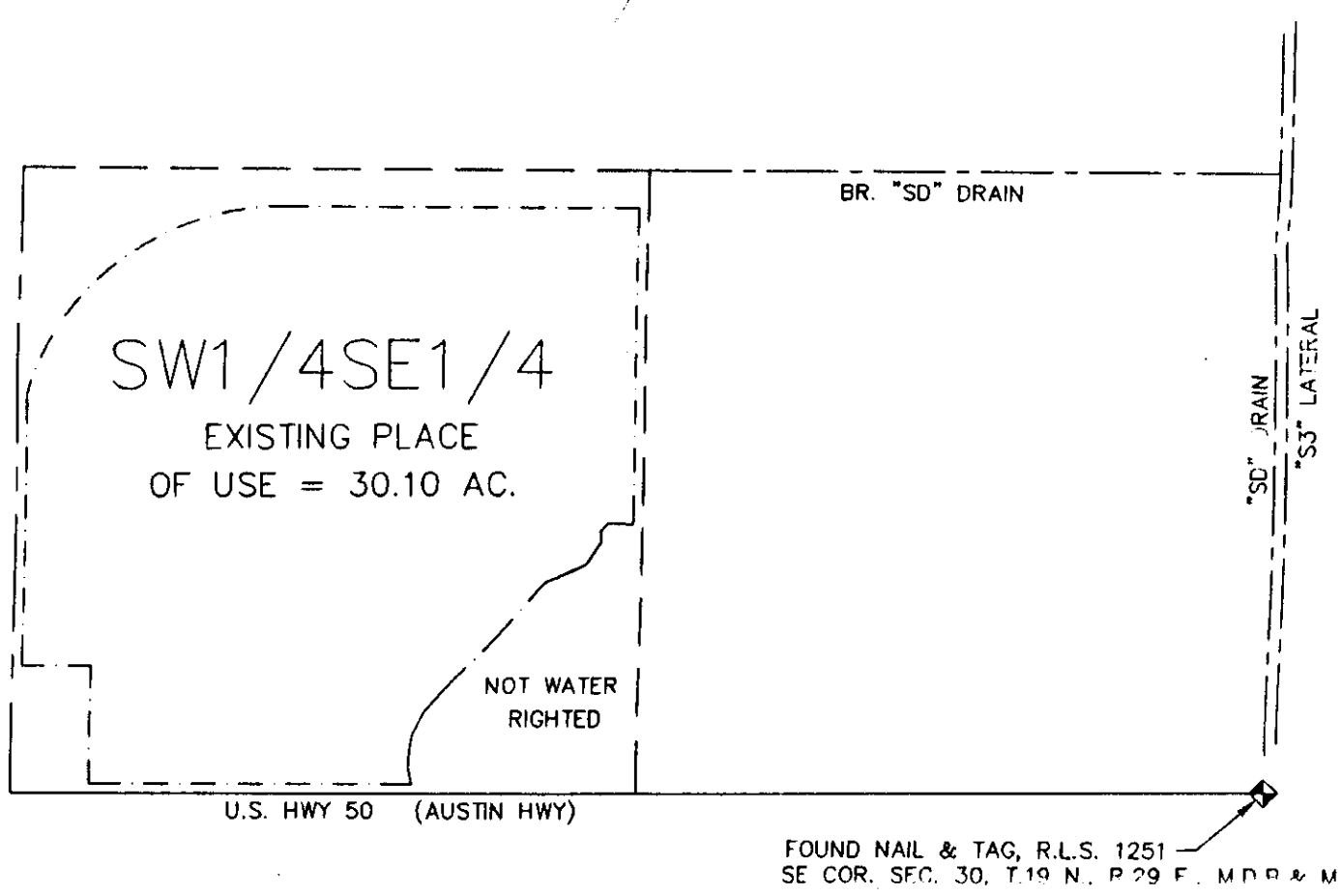

PART OF FALLON INDIAN RESERVATION

SEC. 30, T.19N., R.29E., M.D.B.&M.

FILED
MAR 2 0 2006
STATE ENGINEER'S OFFICE

LEGEND :

- - - - - - - - - - - - EXISTING PLACE OF USE

74012 T

EXISTING PLACE OF USE

U.S. OF AMERICA TRUST

FALLON PAIUTE SHOSHONE TRIBE

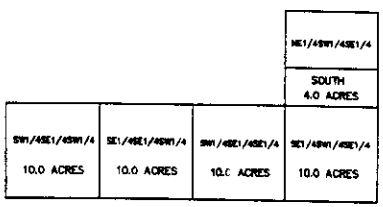

SEC. 20, T.19N., R.30E., M.D.B.&M.

PART OF FALLON INDIAN RESERVATION

GRAPHIC SCALE

PROPOSED PLACE OF USE

AS DEPICTED ON MAP TO ACCOMPANY APPLICATION TO CHANGE THE PLACE OF USE OF A PORTION FOR MAINTENANCE OF WETLANDS FOR RECREATION AND WILDLIFE/STORAGE (APPLICATION 63883)

U.S. OF AMERICA TRUST

FALLON PAIUTE SHOSHONE TRIBE

OSGOOD PROPERTY

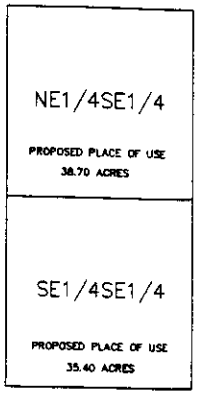

SEC. 11, T.19N., R.30E., M.D.B.&M.

PART OF FALLON INDIAN RESERVATION

GRAPHIC SCALE

MAP TO ACCOMPANY APPLICATION
TO
TEMPORARILY TRANSFER WATER
WITHIN THE BOUNDARIES OF THE
FALLON INDIAN RESERVATION

CHURCHILL COUNTY NEVADA

F. E. DUBOIS III 09-17-01

BY : FALLON PAIUTE SHOSHONE TRIBE
FOR : USE AS DECREED
FROM : TCID SERIAL # 706-B
TO : TCID SERIAL # 706

FILED
MAR 2 0 2006
STATE ENGINEER'S OFFICE

74012 T