PROPOSED POINT OF DIVERSION and PLACE OF USE
SECTIONS 17 & 20, T23N., R.21E., M.D.M.
WASHOE COUNTY, NEVADA

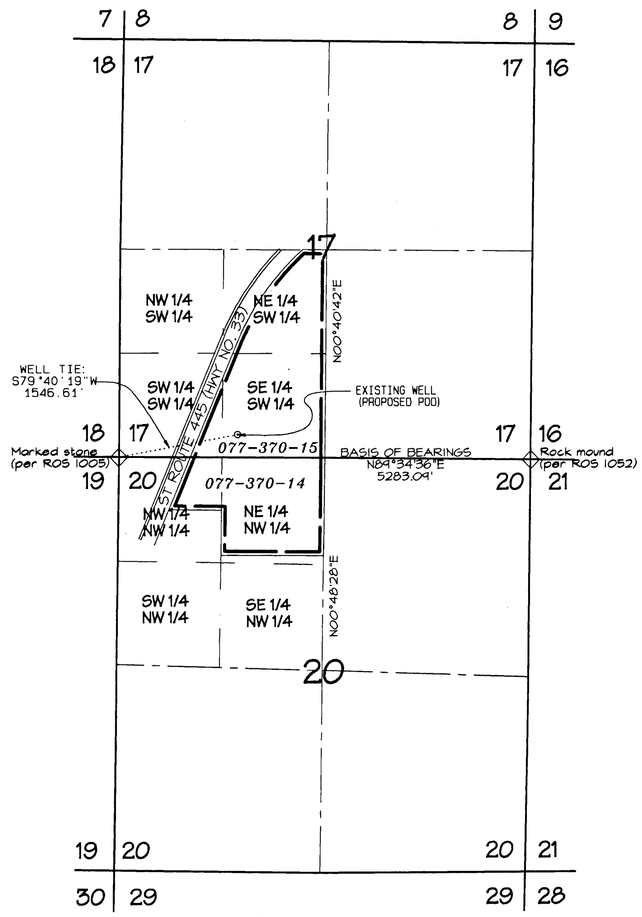

EXISTING POINTS OF DIVERSION
and PLACE OF USE – PERMITS 53242 & 64660
SECTION 13, T22N., R.21E., M.D.M.
WASHOE COUNTY, NEVADA

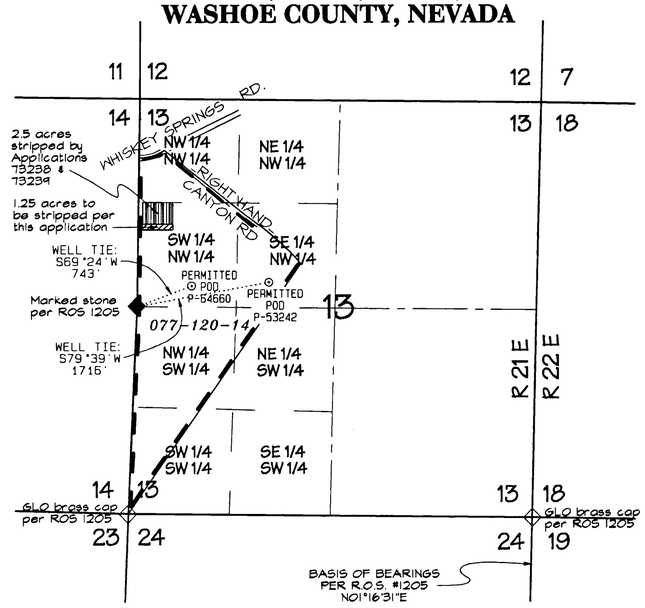

EXISTING POINT OF DIVERSION
and PLACE OF USE – PERMIT 69023
SECTION 27, T22N., R.21E., M.D.M.
WASHOE COUNTY, NEVADA

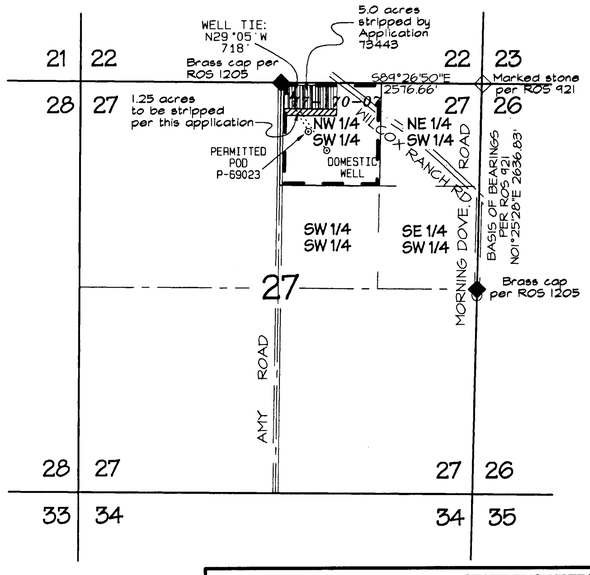

LEGEND

- SECTION LINE
- PARCEL LINE
- QUARTER SECTION LINE
- 16TH SECTION LINE
- 077-120-14 — WASHOE COUNTY ASSESSORS PARCEL NUMBER
- IMPROVED ROAD
- UNIMPROVED ROAD
- PROPOSED PLACE OF USE
- EXISTING PLACE OF USE
- FOUND ONE-QUARTER SECTION CORNER (AS DESCRIBED)
- FOUND SECTION CORNER (AS DESCRIBED)
- POINT OF DIVERSION (POD)
- WELL TIE
- PORTION OF P.O.U. STRIPPED PREVIOUSLY
- PORTION OF P.O.U. STRIPPED PER THIS MAP AND ACCOMPANYING APPLICATIONS

STATE OF NEVADA
COUNTY OF WASHOE } SS

I, George G. Lindesmith, being first duly sworn, depose and say that this map, consisting of one sheet, has been correctly drawn to the designated scale from field notes of a survey made by me, or under my supervision and direction, on March 9th, 2006; that it truly and correctly represents the proposed location and extent of works used to divert water from an underground source in Washoe County, Nevada, by SCOTT EDMUNDS for irrigation & domestic purposes. That the proposed point of diversion and the boundary of all lands showing by 40-acre subdivision the area proposed to be served are fully and correctly designated thereon.

PROFESSIONAL LAND SURVEYOR — GEORGE G. LINDESMITH — Exp. 12-31-07 — No. 6306 — STATE OF NEVADA

3-9-2006

George G. Lindesmith
State Water-Right Surveyor No. 704

Subscribed and sworn to before me on this 9th day of MARCH, 2006.

Notary Public

CHRIS FACQUE
Notary Public - State of Nevada
Appointment Recorded in Washoe County
No: 04-91313-2 - Expires August 25, 2008

REFERENCES

1. Record of Survey No. 921, File No. 383416; Official Records of Washoe County, Nevada.
2. Record of Survey No. 1005, File No. 434694; Official Records of Washoe County, Nevada.
3. Record of Survey No. 1052, File No. 452067; Official Records of Washoe County, Nevada.
4. Record of Survey No. 1205, File No. 546996; Official Records of Washoe County, Nevada.
5. Permit No. 53242 and related map(s).
6. Permit No. 64660 and related map(s).
7. Permit No. 69023 and related map(s).
8. Permit No. 73238 and related map(s).
9. Permit No. 73239 and related map(s).
10. Application No. 73443 and related map(s).

GRAPHIC SCALE 1"=1000'
0 1000 2000 3000

BASIS OF BEARINGS

Identical to Record of Survey No. 1205, the northerly line of Section 20, T23N, R21E, M.D.M., taken as N89°34'36"E.

TRI STATE SURVEYING, LTD
1925 E. PRATER WAY
SPARKS, NEVADA 89434
(775) 358-9491 * FAX # 358-3664

JOB 05581.01.RM — RRM

STATE ENGINEER'S USE

(BG) 4-11-06 SEC 27 qtr.-qtr. mislabeled sw qtr., actually NE qtr.
(BG) 4-11-06 Title block refers to 52342 - should read 53242

FILED
MAR 13 2006
STATE ENGINEER'S OFFICE

MAP TO ACCOMPANY
APPLICATIONS TO CHANGE THE POINT OF DIVERSION AND PLACE OF USE, UNDER PORTIONS OF PERMIT NOS. 52342, 64660 AND 69023
FOR IRRIGATION AND DOMESTIC PURPOSES

BY

SCOTT EDMUNDS

FROM
AN UNDERGROUND SOURCE
WITHIN WASHOE COUNTY, NEVADA

73997 73996 73995