PORTIONS OF SECTIONS 11 & 12, T.23N., R.18E., M.D.M.
WASHOE COUNTY, NEVADA

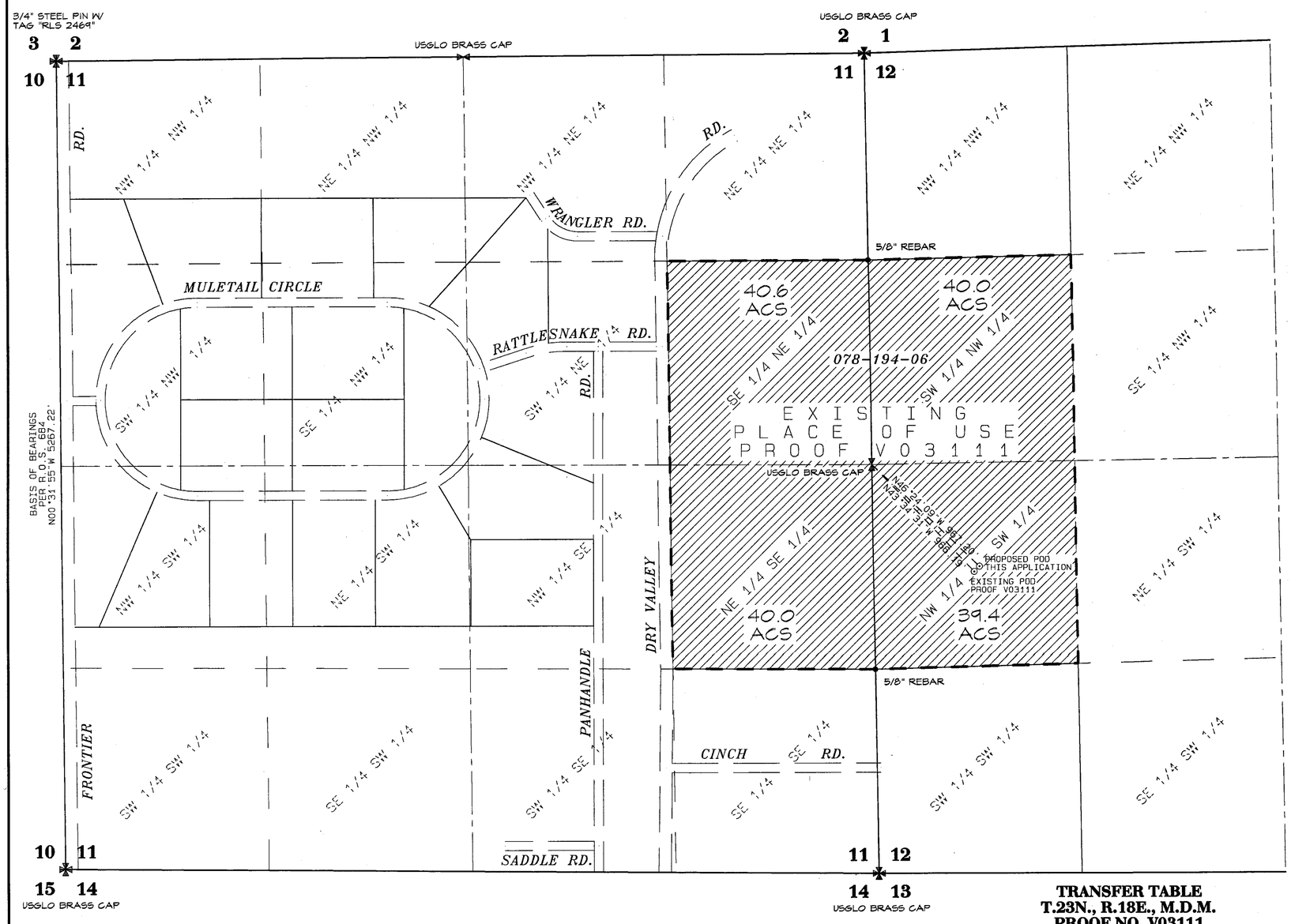

STATE OF NEVADA
COUNTY OF WASHOE } SS

I, George G. Lindesmith, being first duly sworn, depose and say that this map, consisting of two sheets, has been correctly drawn to the designated scale from field notes of a survey made by me, or under my supervision and direction, on Feb 20, 2006, that it truly and correctly represents the proposed location and extent of works used to divert water from an underground source in Washoe County, Nevada, by REDROCK VALLEY RANCH, LLC for municipal and domestic purposes; that the proposed point of diversion and the boundary of all lands showing by 40-acre subdivision are fully and correctly designated thereon.

GEORGE G. LINDESMITH Exp: 12-31-07 No. 704 PROFESSIONAL LAND SURVEYOR STATE OF NEVADA

2-27-2006

George G. Lindesmith
State Water-Right Surveyor No. 704

Subscribed and sworn to before me on this 27th day of February 2006.

Notary Public

RAE ANN LOVING
Notary Public - State of Nevada
Appointment Recorded in Washoe County
No: 93-0611-2 - Expires April 21, 2009

REFERENCES

1. Record of Survey Map No. 684 in the Official Records of Washoe County, Nevada.
2. Washoe County Assessor's Book 78, Page 19.
3. Proof No. V03111.

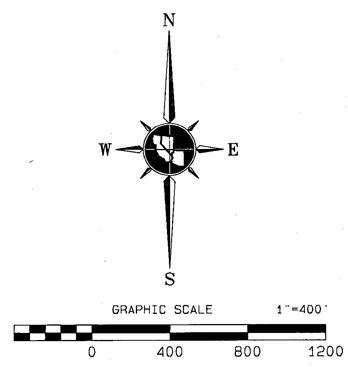

BASIS OF BEARINGS

The bearings for this map are based on Record of Survey Map No. 684 in the Official Records of Washoe County, Nevada, and were determined from the monuments shown as found.

TRANSFER TABLE
T.23N., R.18E., M.D.M.
PROOF NO. V03111
@ 4.00 AC.FT. / ACRE

1/16TH	SEC	PROOF	AREA	DUTY
SE NE	11	03111	40.6	162.4
NE SE	11	03111	40.0	160.0
SW NW	12	03111	40.0	160.0
NW SW	12	03111	39.4	157.6
TOTALS			160.0	640.0

LEGEND:

- PARCEL LINE - WASHOE COUNTY ASSESSOR
- 1/16TH SECTION LINE
- CENTERLINE OF SECTION
- SECTION LINE
- EXISTING PLACE OF USE
- WELL TIE
- QUARTER SECTION CORNER (PER ROS 684)
- SECTION CORNER (PER ROS 684)
- 1/16TH SECTION CORNER (PER ROS 684)
- AREA STRIPPED BY THIS APPLICATION
- 078-194-06 WASHOE COUNTY ASSESSOR'S PARCEL NO.
- ⊙ POD WELL / POINT OF DIVERSION

STATE ENGINEER'S USE

73966

FILED 3-15-2006

TRI STATE SURVEYING, LTD
1925 E. PRATER WAY
SPARKS, NEVADA 89434
(775) 358-9491 * FAX # 358-3664

JOB #05577.01.RM DDM

MAP TO ACCOMPANY APPLICATION TO CHANGE THE POINT OF DIVERSION, PLACE AND MANNER OF USE UNDER PROOF NO. V03111 FOR MUNICIPAL AND DOMESTIC PURPOSES BY

REDROCK VALLEY RANCH, LLC

FROM AN UNDERGROUND SOURCE IN WASHOE COUNTY, NEVADA

78453T 78452T 76644 76642 74368 73966 73965 73963 73962 73961 73960

PORTIONS OF SECTIONS 2, 11 & 12, T.23N., R.18E., M.D.M.
WASHOE COUNTY, NEVADA

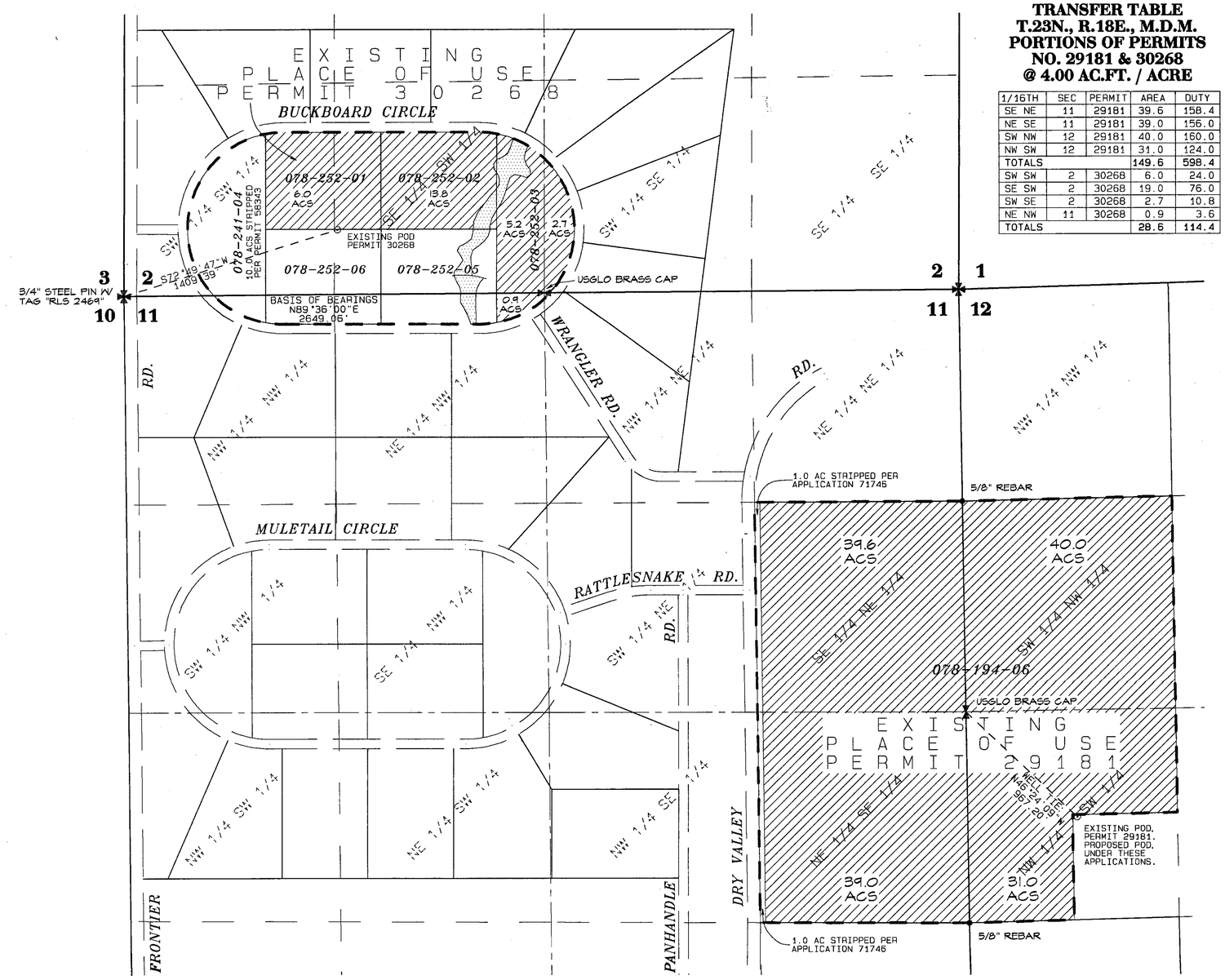

TRANSFER TABLE
T.23N., R.18E., M.D.M.
PORTIONS OF PERMITS NO. 29181 & 30268 @ 4.00 AC.FT. / ACRE

1/16TH	SEC	PERMIT	AREA	DUTY
SE NE	11	29181	39.6	158.4
NE SE	11	29181	39.0	156.0
SW NW	12	29181	40.0	160.0
NW SW	12	29181	31.0	124.0
TOTALS			149.6	598.4
SW SW	2	30268	6.0	24.0
SE SW	2	30268	19.0	76.0
SW SE	2	30268	2.7	10.8
NE NW	11	30268	0.9	3.6
TOTALS			28.6	114.4

STATE OF NEVADA
COUNTY OF WASHOE } SS

I, George G. Lindesmith, being first duly sworn, depose and say that this map, consisting of two sheets, has been correctly drawn to the designated scale from field notes of a survey made by me, or under my supervision and direction, on Feb 20____, 2006, that it truly and correctly represents the proposed location and extent of works used to divert water from an underground source in Washoe County, Nevada, by REDROCK VALLEY RANCH, LLC for municipal and domestic purposes; that the proposed point of diversion and the boundary of all lands showing by 40-acre subdivision are fully and correctly designated thereon.

PROFESSIONAL LAND SURVEYOR GEORGE G. LINDESMITH Exp: 12-31-07 No. 6306 NEVADA

2-27-2006

George G. Lindesmith
State Water-Right Surveyor No. 704

Subscribed and sworn to before me on this 27th day of February, 2006.

Rae Ann Loving
Notary Public

RAE ANN LOVING
Notary Public - State of Nevada
Appointment Recorded in Washoe County
No: 93-0511-2 - Expires April 21, 2009

REFERENCES

1. Record of Survey Map No. 684 in the Official Records of Washoe County, Nevada.
2. Washoe County Assessor's Book 78, Pages 19, 24 & 25.
3. Map to Accompany Application to Change for Permit No. 29181.
4. Map to Accompany Proof of Beneficial Use for Permits No. 30267 and 30268.
5. Amended Map to Accompany Application No. 58343.

NOTES

1. APN'S 078-252-05 AND 078-252-06 are assigned 16.6 acres of water under Permit No. 30268 per State of Nevada, Division of Water Resources, Summary of Ownership.

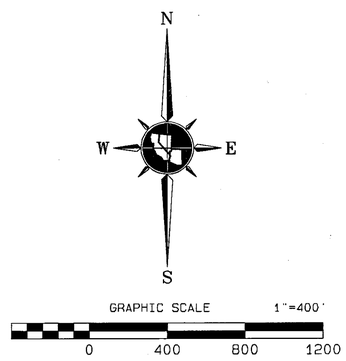

BASIS OF BEARINGS

The bearings for this map are based on Record of Survey Map No. 684 in the Official Records of Washoe County, Nevada, and were determined from the monuments shown as found.

LEGEND:

- PARCEL LINE - WASHOE COUNTY ASSESSOR
- 1/16TH SECTION LINE
- CENTERLINE OF SECTION
- SECTION LINE
- PERMITTED PLACE OF USE
- WELL TIE
- QUARTER SECTION CORNER (PER ROS 684)
- SECTION CORNER (PER ROS 684)
- AREAS STRIPPED BY THESE APPLICATIONS
- DRY AREA PER PBU MAP FOR PERMITS 30267 & 30268
- 078-194-06 WASHOE COUNTY ASSESSOR'S PARCEL NO.
- POD WELL / POINT OF DIVERSION

TRI STATE SURVEYING, LTD
1925 E. PRATER WAY
SPARKS, NEVADA 89434
(775) 358-9491 * FAX # 358-3664

JOB #05577.01.RM DDM

STATE ENGINEER'S USE

73960-4

FILED 3-15-2006

MAP TO ACCOMPANY APPLICATION TO CHANGE THE PLACE AND MANNER OF USE UNDER A PORTION OF PERMIT NO. 29181, CERTIFICATE NO. 11619, AND TO CHANGE THE POINT OF DIVERSION, PLACE AND MANNER OF USE UNDER A PORTION OF PERMIT NO. 30268, CERTIFICATE NO. 10525 FOR MUNICIPAL AND DOMESTIC PURPOSES BY

REDROCK VALLEY RANCH, LLC

FROM AN UNDERGROUND SOURCE IN WASHOE COUNTY, NEVADA

78453T 78452T 73965 73960

PROPOSED PLACE OF USE
PORTIONS OF T.20N., T.21N., & T22.N., R.18E., R.19E.,& R.20E., M.D.M., WASHOE COUNTY, NEVADA

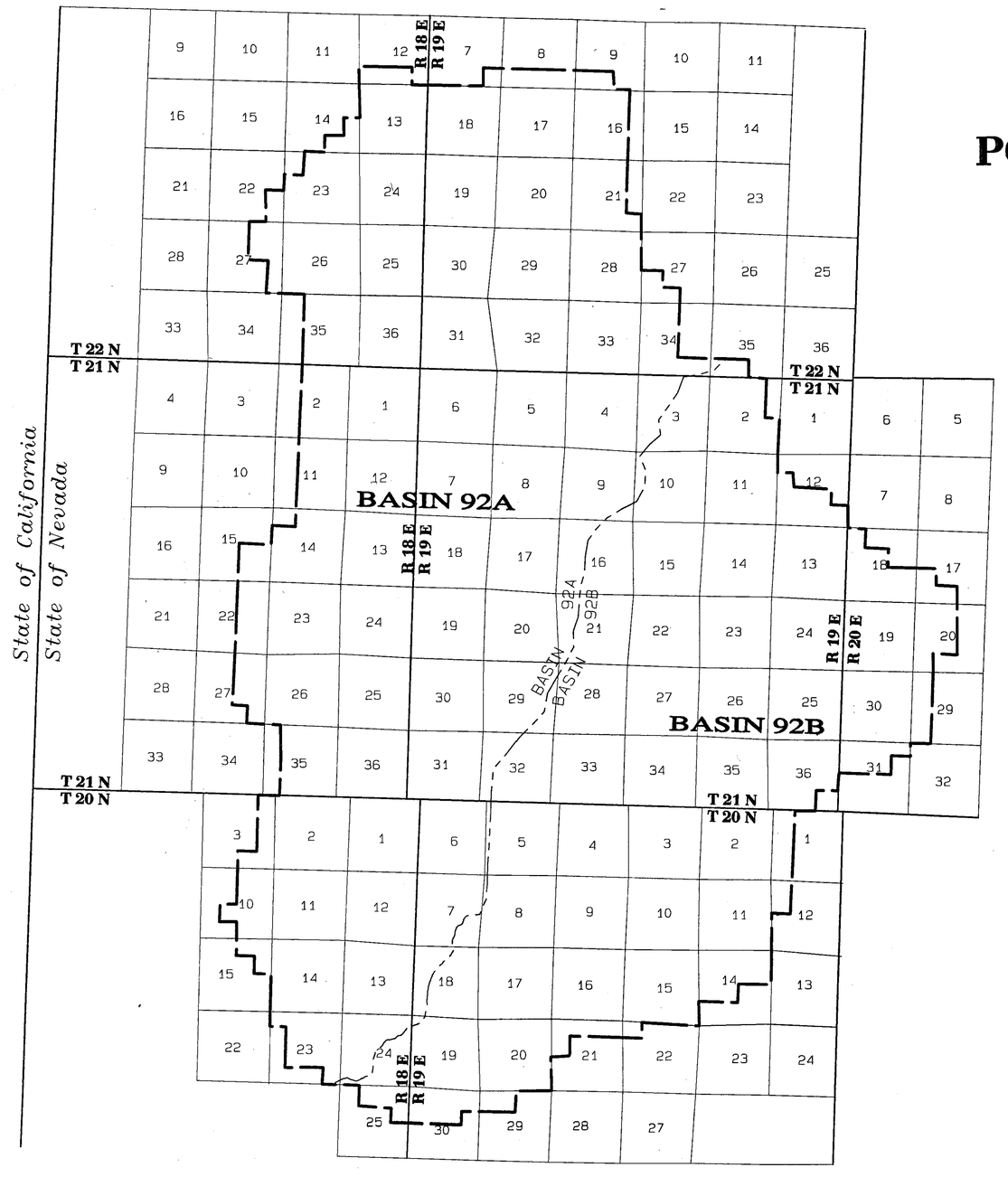

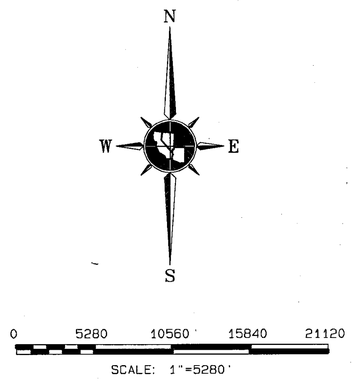

LEGEND

- PROPOSED PLACE OF USE
- TOWNSHIP LINE
- SECTION LINE
- HYDROGRAPHIC BASIN BOUNDARY

STATE ENGINEER'S USE

7-11-2006: P.O.U. exhibit "A" using map 73960 is Questionable to To Large Scale. Intent was to show 92A & 92B. [illegible]

5-12-2009 POU MAP DOES NOT INCLUDE PER FULL DESCRIPTION OF POU IN T22N R18E [illegible]

FILED 3-15-2006

TRI STATE SURVEYING, LTD
1925 E. PRATER WAY
SPARKS, NEVADA 89434
(775) 358-9491 * FAX # 358-3664

JOB #05577.01.RM DDM

MAP TO ACCOMPANY APPLICATION TO CHANGE THE PLACE AND MANNER OF USE UNDER A PORTION OF PERMIT NO. 29181, CERTIFICATE NO. 11619, AND TO CHANGE THE POINT OF DIVERSION, PLACE AND MANNER OF USE UNDER A PORTION OF PERMIT NO. 30268, CERTIFICATE NO. 10525 FOR MUNICIPAL AND DOMESTIC PURPOSES BY

REDROCK VALLEY RANCH, LLC

FROM AN UNDERGROUND SOURCE IN WASHOE COUNTY, NEVADA

73960 FILE UNDER!

78453T 78452T 76645 76642 74368 73965 73963 73962 73961