

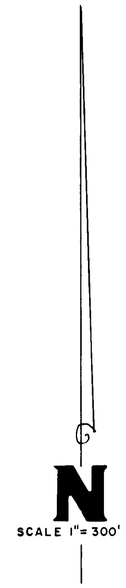

BASIS OF BEARINGS:

S. 00° 28" W. BEING THE EAST LINE OF THE NORTHEAST 1/4 OF SECTION 1, T. 18 S., R. 49 E., M.D.M., AS SHOWN ON THE G.L.O. PLAT DATED 1935.

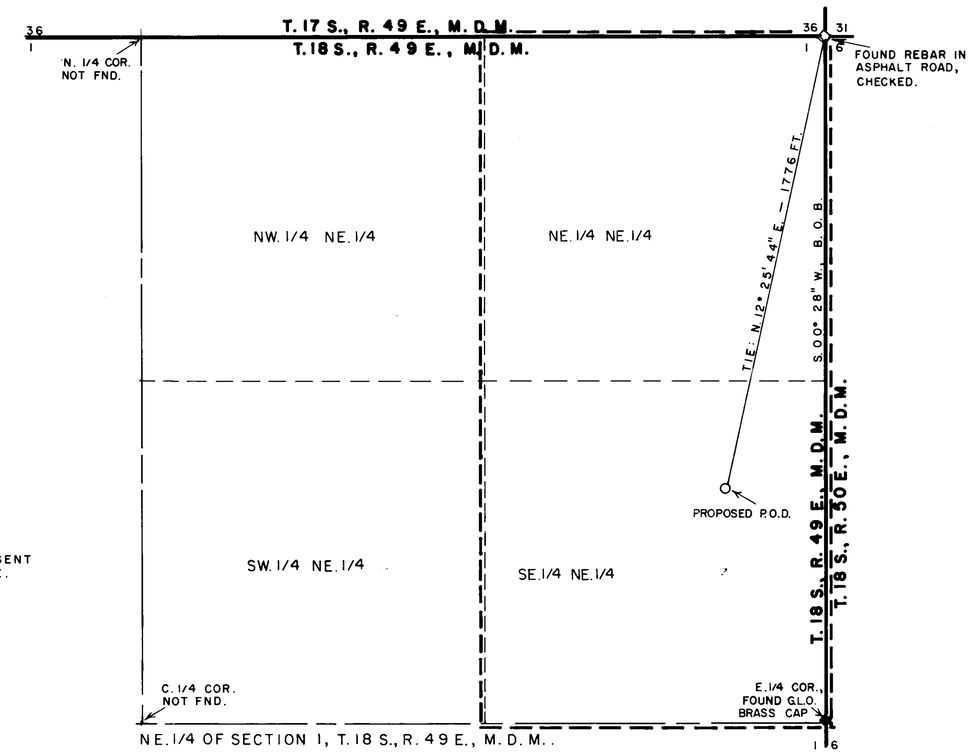

LEGEND:

— — — — INDICATES BOUNDARY OF PRESENT AND PROPOSED PLACE OF USE.

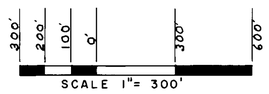

STATE OF NEVADA
COUNTY OF NYE

I, LISLE LOWE, BEING FIRST DULY SWORN, DEPOSE AND SAY THAT THIS MAP CONSISTING OF ONE SHEET, HAS BEEN CORRECTLY DRAWN TO THE DESIGNATED SCALE FROM FIELD NOTES OF A SURVEY MADE BY ME OR UNDER MY SUPERVISION AND DIRECTION ON FEBRUARY 14, 2006, THAT IT TRULY AND CORRECTLY REPRESENTS THE PROPOSED LOCATION AND EXTENT OF THE WORKS USED TO DIVERT WATER FROM AN UNDERGROUND SOURCE IN NYE COUNTY, NV, BY JAMES C. SR. AND NORA M. ROOK, THAT THE PROPOSED POINT OF DIVERSION, THE MANNER OF USE AND LOCATION AND NAMES OF ALL OTHER WORKS OR STREAMS WHICH ARE CROSSED BY OR CONNECTED WITH THE SAID WORKS ARE FULLY AND CORRECTLY DESIGNATED THEREON.

Lisle Lowe
STATE WATER RIGHT SURVEYOR #856, P.L.S. #8423

SUBSCRIBED AND SWORN TO BEFORE ME THIS 16 TH DAY OF FEBRUARY, 2006

JEAN E. ADAMS
Notary Public, State of Nevada
Appointment No. 01-66575-14
My Appt. Expires May 11, 2009

Jean E. Adams
NOTARY PUBLIC IN AND FOR
SAID COUNTY AND STATE

MY COMMISSION EXPIRES ON: May 11, 2009

PROFESSIONAL LAND SURVEYOR — STATE OF NEVADA
LISLE LOWE
Expires 12/31/07
No. 8423
2/16/06

STATE ENGINEER'S USE

73862

FILED
FEB 21 2006
STATE ENGINEER'S OFFICE

2006 FEB 21 PM 4:47
STATE ENGINEER'S OFFICE

MAP TO ACCOMPANY AN APPLICATION TO CHANGE POINT OF DIVERSION, MANNER OF USE AND PLACE OF USE FOR A PORTION OF PERMIT 66370.

FOR: COMMERCIAL PURPOSES.

BY: JAMES C. SR. AND NORA M. ROOK.

FROM: AN UNDERGROUND SOURCE.

73862