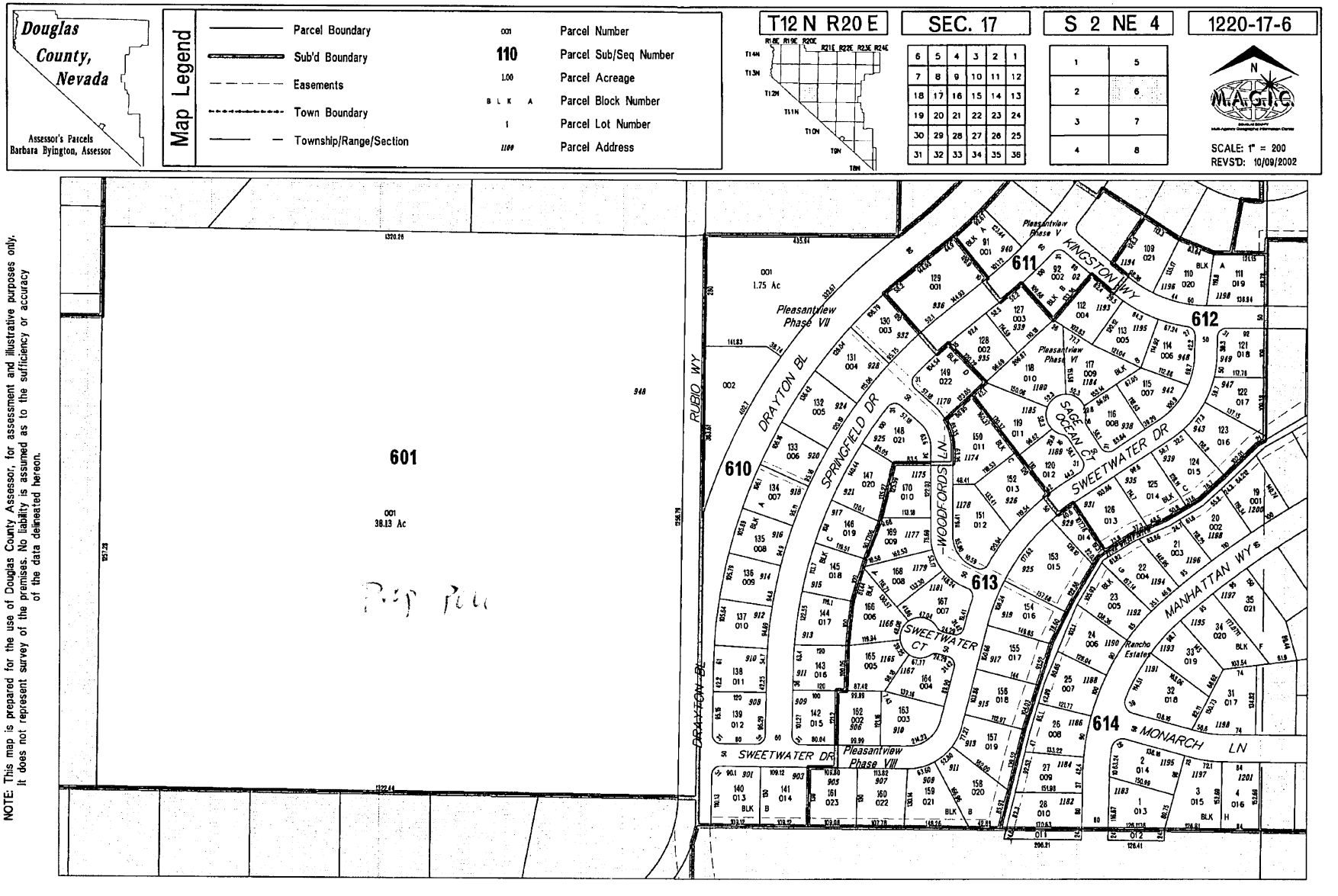

NOTE: This map is prepared for the use of Douglas County Assessor, for assessment and illustrative purposes only. It does not represent survey of the premises. No liability is assumed as to the sufficiency or accuracy of the data delineated hereon.

73786 T

A portion of SW1/4 NE1/4 Sec 17 T.12N., R.21E. MDB&M

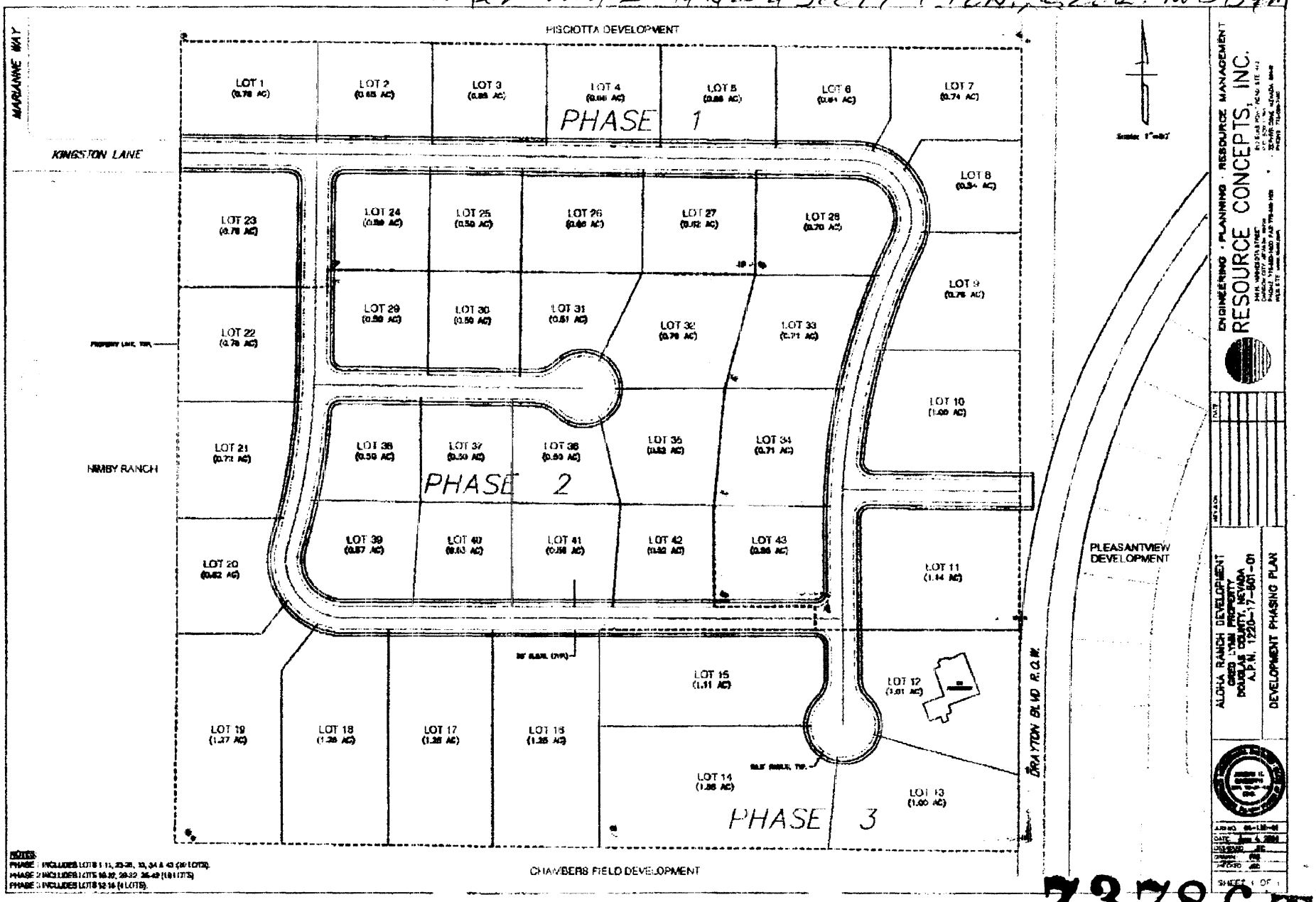

NOTES:
PHASE 1 INCLUDES LOTS 1-11, 23-26, 33, 34 & 43 (20 LOTS).
PHASE 2 INCLUDES LOTS 16-22, 27-32, 35-42 (19 LOTS)
PHASE 3 INCLUDES LOTS 12-15 (4 LOTS).

737867

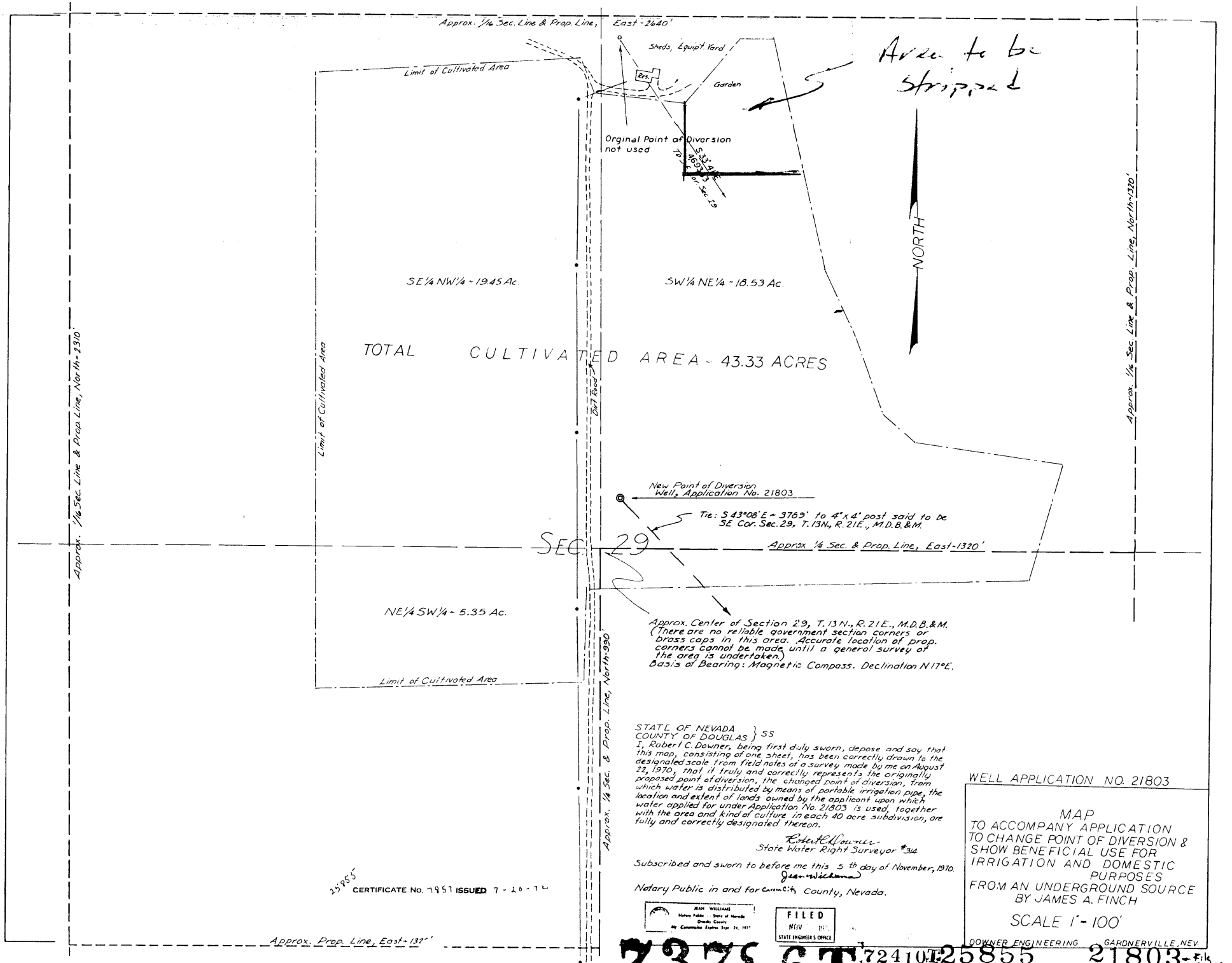

STATE OF NEVADA } SS
COUNTY OF DOUGLAS }

I, Robert C. Downer, being first duly sworn, depose and say that this map, consisting of one sheet, has been correctly drawn to the designated scale from field notes of a survey made by me on August 22, 1970, that it truly and correctly represents the originally proposed point of diversion, the changed point of diversion, from which water is distributed by means of portable irrigation pipe, the location and extent of lands owned by the applicant upon which water applied for under Application No. 21803 is used, together with the area and kind of culture in each 40 acre subdivision, are fully and correctly designated thereon.

Robert C. Downer
State Water Right Surveyor #314

Subscribed and sworn to before me this 5th day of November, 1970.
Jean Williams

Notary Public in and for Carson City County, Nevada.

JEAN WILLIAMS
Notary Public - State of Nevada
Ormsby County
My Commission Expires Sept. 24, 1977

FILED
NOV 1970
STATE ENGINEER'S OFFICE

25855 CERTIFICATE No. 7857 ISSUED 7-20-72

WELL APPLICATION NO. 21803

MAP
TO ACCOMPANY APPLICATION TO CHANGE POINT OF DIVERSION & SHOW BENEFICIAL USE FOR IRRIGATION AND DOMESTIC PURPOSES FROM AN UNDERGROUND SOURCE BY JAMES A. FINCH

SCALE 1" - 100'

DOWNER ENGINEERING GARDNERVILLE, NEV.

73786T 72410T 25855 21803 - File Number