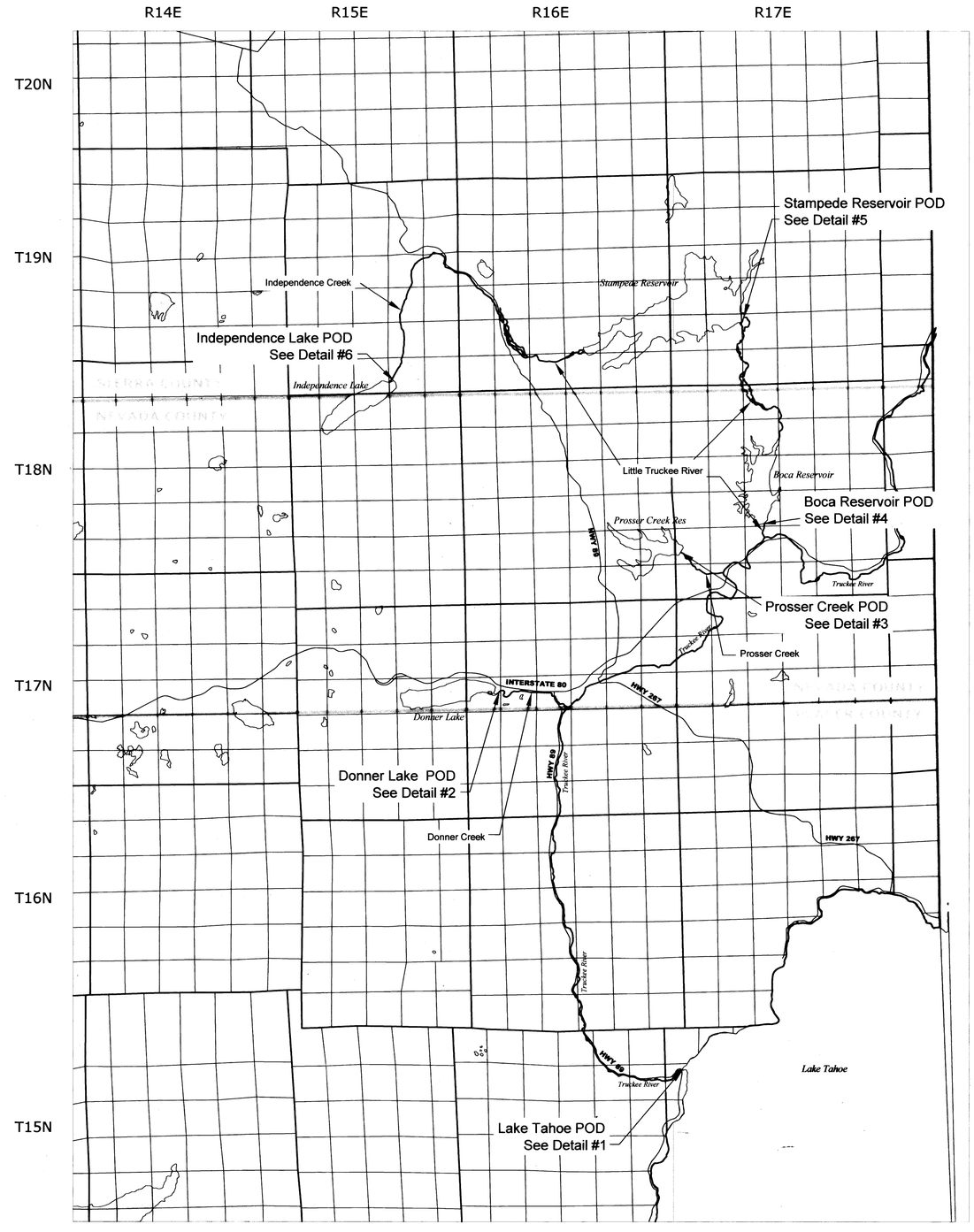

STATE OF NEVADA
SS
COUNTY OF WASHOE

I, GLEN C. ARMSTRONG, BEING FIRST DULY SWORN, DEPOSE AND SAY THAT THIS MAP, CONSISTING OF THREE (3) SHEETS, HAS BEEN DRAWN TO THE DESIGNATED SCALE FROM INFORMATION OBTAINED FROM THE USGS, THE US CENSUS BUREAU AND THE NEVADA STATE ENGINEERS OFFICE, UNDER MY SUPERVISION AND DIRECTION, ON OR BEFORE NOVEMBER 1, 2006; THAT IT TRULY AND CORRECTLY REPRESENTS THE TRUCKEE RIVER UPSTREAM RESERVOIRS POINTS OF DIVERSION FOR STORAGE OF WATER ASSOCIATED WITH PETITIONS FILED IN FURTHERANCE OF THE TRUCKEE RIVER OPERATING AGREEMENT ON PERMIT NUMBER 42732, CERTIFICATE NUMBER 11014 BY TRUCKEE MEADOWS WATER AUTHORITY.

GLEN C. ARMSTRONG STATE WATER RIGHTS SURVEYOR NO. 1140

PROFESSIONAL LAND SURVEYOR
GLEN C. ARMSTRONG
Exp: 12-31-06
No. 16451
STATE OF NEVADA

12-11-06

SUBSCRIBED AND SWORN TO BEFORE ME THIS 11th DAY OF December, 2006.

NOTARY PUBLIC IN AND FOR WASHOE COUNTY, NEVADA

ANDREA HALL
Notary Public - State of Nevada
Appointment Recorded in Washoe County
No: 05-90179-2 - Expires July 7, 2009

NOTE:

1. BASIS OF BEARING - CALIFORNIA STATE PLANE ZONE 2 NAD 83
2. SECTIONAL BREAKDOWN PROVIDED BY THE CALIFORNIA MAPPING COORDINATING COMMITTEE, USGS (DLG) DATABASE http://casil.ucdavis.edu/casil/gis.ca.gov/teale/plsa
3. REF TO TRUCKEE RIVER DECREE MAPS FOR POINTS OF DIVERSION WITH NO TIES TO A FOUND SECTION CORNER.
4. REFERENCE MAPS - 67182, 67183, 67525, 6754 AND 71534 AS RECORDED AT STATE ENGINEER'S OFFICE.

N

20,000 0 20,000
Scale Feet
1" = 20,000

STATE ENGINEER'S USE

73783 S02

FILED
DEC 18 2006
STATE ENGINEER'S OFFICE

(S)

2006 DEC 13 AM 9:27

MAP TO ACCOMPANY SECONDARY APPLICATION S-73783-2 FOR PERMIT TO APPROPRIATE FOR WILDLIFE PURPOSES WATER STORED IN LAKE TAHOE, BOCA RESERVOIR, PROSSER CREEK RESERVOIR, STAMPEDE RESERVOIR, DONNER LAKE AND INDEPENDENCE LAKE PURSUANT TO PRIMARY PERMIT NO. 73783, BY TRUCKEE MEADOWS WATER AUTHORITY WITHIN SIERRA COUNTY, NEVADA COUNTY AND PLACER COUNTY, STATE OF CALIFORNIA.

US GEOMATICS
P.O. Box 3299
Reno, NV 89505
ph 775-786-5111
fx 775-786-5114
www.usgeomatics.com

Electonic File Path: J:\100\CA Lakes\dwg\TROA_10-18-06.dwg

84368 S01
84367 S01
84366 S01
84365 S01
84363 S01
84362 S01
84361 S01
84360 S01
84357 S01
84356 S01
78028 S02
78027 S02
78026 S02
78025 S02
78024 S02
78023 S02
78022 S02
78021 S02
78020 S02
78019 S02
78018 S02
78017 S02
78016 S02
78015 S02
78014 S02
78013 S02
78012 S02
78011 S02
78010 S02
74202 S02
74201 S02
74200 S02
74199 S02
74198 S02
74197 S02
74196 S02
74195 S02
74194 S02
74193 S02
74085 S02
74084 S02
74083 S02
74082 S02
74081 S02
74080 S02
74079 S02
74078 S02
74077 S02
74076 S02
73987 S02
73986 S02
73917 S02
73916 S02
73915 S02
73914 S02
73913 S02
73912 S02
73911 S02
73910 S02
73909 S02
73908 S02
73872 S02
73871 S02
73870 S02
73869 S02
73868 S02
73867 S02
73866 S02
73865 S02
73864 S02
73863 S02
73855 S02
73854 S02
73853 S02
73852 S02
73851 S02
73850 S02
73849 S02
73800 S02
73799 S02
73798 S02
73797 S02
73796 S02
73795 S02
73794 S02
73793 S02
73792 S02
73791 S02

73783 S02

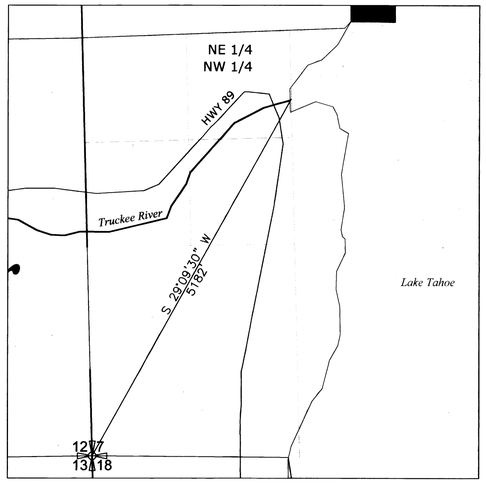

LAKE TAHOE
POINT OF DIVERSION - NE 1/4 NW 1/4
SECTION 7, T15N, R17E, MDM
DETAIL 1

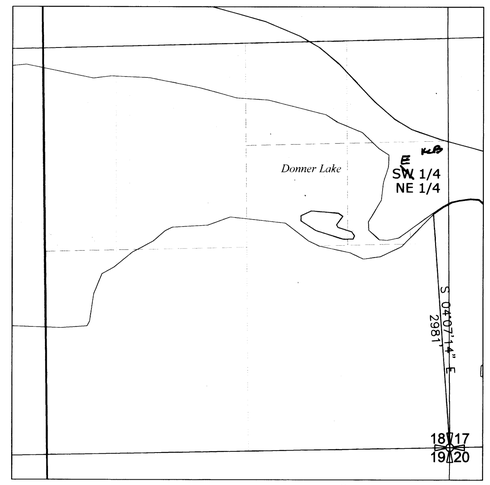

DONNER LAKE
POINT OF DIVERSION - SW 1/4 NE 1/4
SECTION 18, T17N, R16E, MDM
DETAIL 2

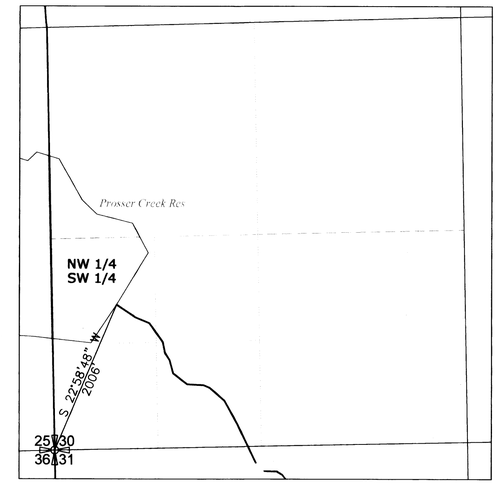

PROSSER CREEK RESERVOIR
POINT OF DIVERSION - NW 1/4 SW 1/4
SECTION 30, T18N, R17E, MDM
DETAIL 3

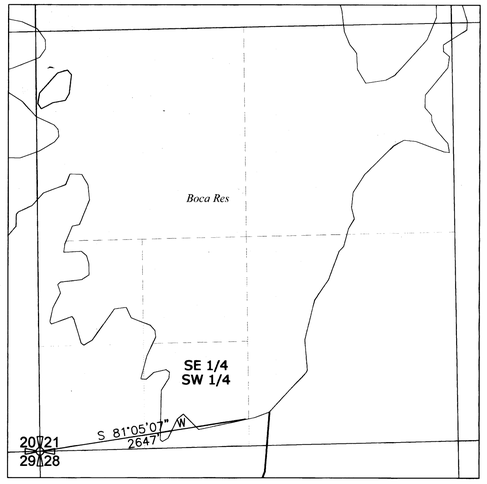

BOCA RESERVOIR
POINT OF DIVERSION - SE 1/4 SW 1/4
SECTION 21, T18N, R17E, MDM
DETAIL 4

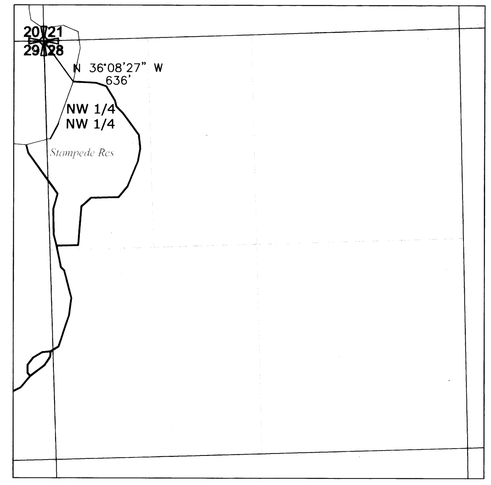

STAMPEDE RESERVOIR
POINT OF DIVERSION - NW 1/4 NW 1/4
SECTION 28, T19N, R17E, MDM
DETAIL 5

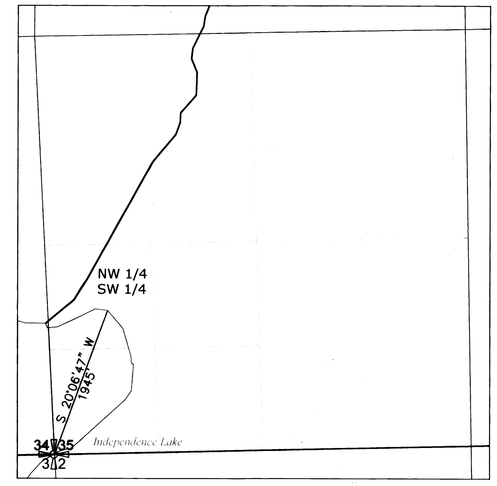

INDEPENDENCE LAKE
POINT OF DIVERSION - NW 1/4 SW 1/4
SECTION 35, T19N, R15E, MDM
DETAIL 6

N

1000 500 0 1000
Scale Feet
1" = 1000

STATE ENGINEER'S USE

73783 S02

S

FILED
DEC 13 2006
STATE ENGINEER'S OFFICE

2006 DEC 13 AM 9:27

MAP TO ACCOMPANY SECONDARY APPLICATION S-73783-2 FOR PERMIT TO APPROPRIATE FOR WILDLIFE PURPOSES WATER STORED IN LAKE TAHOE, BOCA RESERVOIR, PROSSER CREEK RESERVOIR, STAMPEDE RESERVOIR, DONNER LAKE AND INDEPENDENCE LAKE PURSUANT TO PRIMARY PERMIT NO. 73783, BY TRUCKEE MEADOWS WATER AUTHORITY WITHIN SIERRA COUNTY, NEVADA COUNTY AND PLACER COUNTY, STATE OF CALIFORNIA.

US GEOMATICS
P.O. Box 3299
Reno, NV 89505
ph 775-786-5111
fx 775-786-5114
www.usgeomatics.com

84368S01 84367S01 84366S01 84365S01 84363S01 84362S01 84361S01 84360S01 84357S01 84356S01 78028S02 78027S02 78026S02 78025S02 78024S02 78023S02 78022S02 78021S02 78020S02 78019S02 78018S02 78017S02 78016S02 78015S02 78014S02 78013S02 78012S02 78011S02 78010S02 74202S02 74201S02 74200S02 74199S02 74198S02 74197S02 74196S02 74195S02 74194S02 74193S02 74085S02 74084S02 74083S02 74082S02 74081S02 74080S02 74079S02 74078S02 74077S02 74076S02 73987S02 73986S02 73917S02 73916S02 73915S02 73914S02 73913S02 73912S02 73911S02 73910S02 73909S02 73908S02 73872S02 73871S02 73870S02 73869S02 73868S02 73867S02 73866S02 73865S02 73864S02 73863S02 73855S02 73854S02 73853S02 73852S02 73851S02 73850S02 73849S02 73800S02 73799S02 73798S02 73797S02 73796S02 73795S02 73794S02 73793S02 73792S02 73791S02

73783 S02

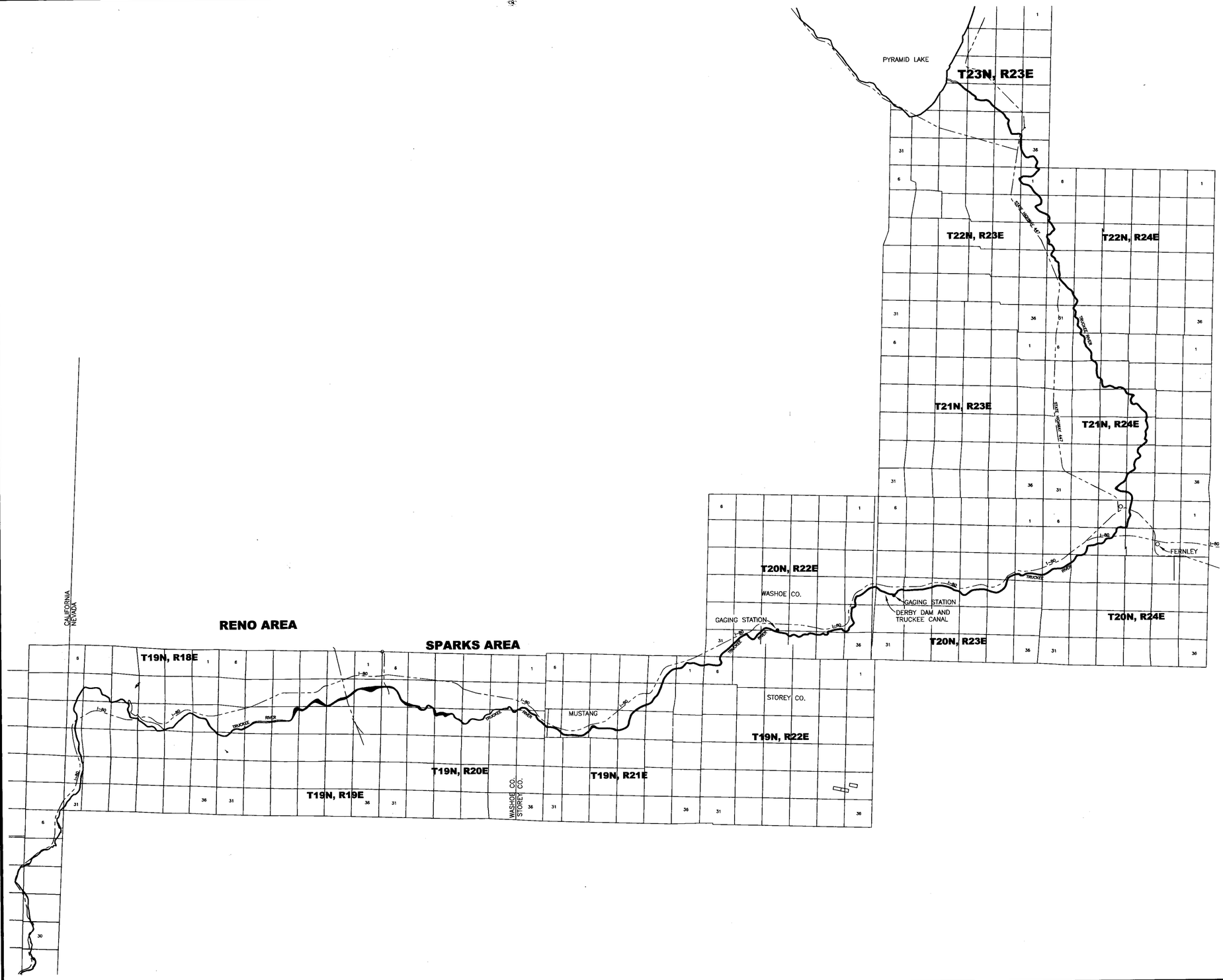

LEGEND

- EXISTING POINTS OF DIVERSION - PER TRUCKEE RIVER DECREE
- TRUCKEE RIVER
- INTERSTATE HIGHWAY

N

10,000 5000 0 10,000

Scale Feet
1" = 10,000

STATE ENGINEER'S USE

73783 S02

FILED
DEC 13 2006
STATE ENGINEER'S OFFICE

2006 DEC 13 AM 9:27

MAP TO ACCOMPANY SECONDARY APPLICATION S-73783-2 FOR PERMIT TO APPROPRIATE FOR WILDLIFE PURPOSES WATER STORED IN LAKE TAHOE, BOCA RESERVOIR, PROSSER CREEK RESERVOIR, STAMPEDE RESERVOIR, DONNER LAKE AND INDEPENDENCE LAKE PURSUANT TO PRIMARY PERMIT NO. 73783, BY TRUCKEE MEADOWS WATER AUTHORITY WITHIN STOREY COUNTY AND WASHOE COUNTY, STATE OF NEVADA.

US GEOMATICS
P.O. Box 3299
Reno, NV 89505
ph 775-786-5111
fx 775-786-5114
www.usgeomatics.com

73783 S02