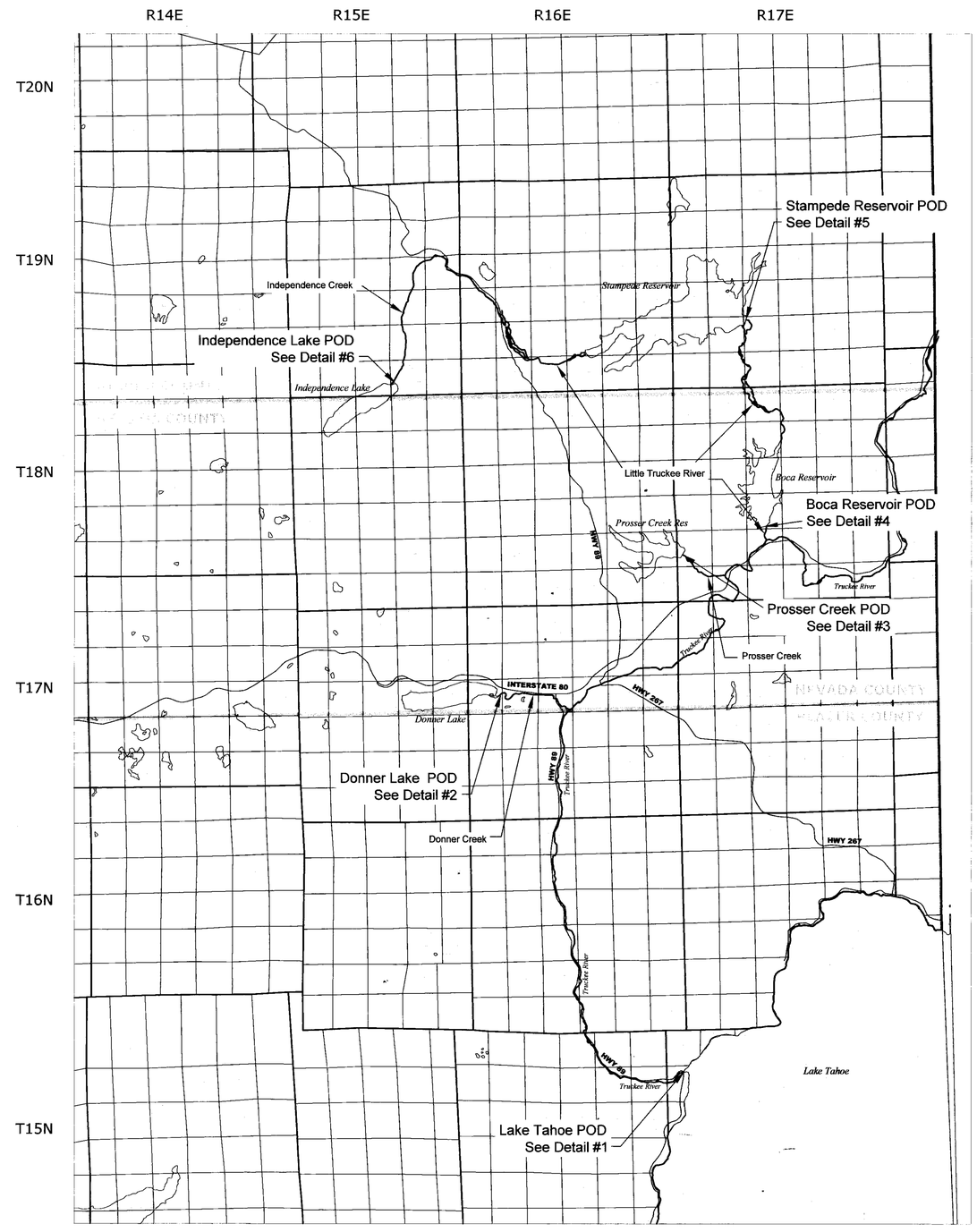

STATE OF NEVADA
SS
COUNTY OF WASHOE

I, GLEN C. ARMSTRONG, BEING FIRST DULY SWORN, DEPOSE AND SAY THAT THIS MAP, CONSISTING OF THREE (3) SHEETS, HAS BEEN DRAWN TO THE DESIGNATED SCALE FROM INFORMATION OBTAINED FROM THE USGS, THE US CENSUS BUREAU AND THE NEVADA STATE ENGINEERS OFFICE, UNDER MY SUPERVISION AND DIRECTION, ON OR BEFORE NOVEMBER 1, 2006; THAT IT TRULY AND CORRECTLY REPRESENTS THE TRUCKEE RIVER UPSTREAM RESERVOIRS POINTS OF DIVERSION FOR STORAGE OF WATER ASSOCIATED WITH PETITIONS FILED IN FURTHERANCE OF THE TRUCKEE RIVER OPERATING AGREEMENT ON PERMIT NUMBER 42732, CERTIFICATE NUMBER 11014 BY TRUCKEE MEADOWS WATER AUTHORITY.

GLEN C. ARMSTRONG STATE WATER RIGHTS SURVEYOR NO. 1140

PROFESSIONAL LAND SURVEYOR STATE OF NEVADA
GLEN C. ARMSTRONG
Exp: 12-31-06
No. 16451

12-11-06

SUBSCRIBED AND SWORN TO BEFORE ME THIS 11th DAY OF December, 2006.

NOTARY PUBLIC IN AND FOR WASHOE COUNTY, NEVADA

ANDREA HALL
Notary Public - State of Nevada
Appointment Recorded in Washoe County
No: 05-98179-2 - Expires July 7, 2009

NOTE:

1. BASIS OF BEARING - CALIFORNIA STATE PLANE ZONE 2 NAD 83
2. SECTIONAL BREAKDOWN PROVIDED BY THE CALIFORNIA MAPPING COORDINATING COMMITTEE, USGS (DLG) DATABASE http://casil.ucdavis.edu/casil/gis.ca.gov/teale/plsa
3. REF TO TRUCKEE RIVER DECREE MAPS FOR POINTS OF DIVERSION WITH NO TIES TO A FOUND SECTION CORNER.
4. REFERENCE MAPS - 67182, 67183, 67525, 6754 AND 71534 AS RECORDED AT STATE ENGINEER'S OFFICE.

20,000 0 20,000
Scale Feet
1" = 20,000

STATE ENGINEER'S USE

73783 S02

FILED
DEC 13 2006
STATE ENGINEER'S OFFICE

S

2006 DEC 13 AM 9:27

MAP TO ACCOMPANY SECONDARY APPLICATION S-73783-2 FOR PERMIT TO APPROPRIATE FOR WILDLIFE PURPOSES WATER STORED IN LAKE TAHOE, BOCA RESERVOIR, PROSSER CREEK RESERVOIR, STAMPEDE RESERVOIR, DONNER LAKE AND INDEPENDENCE LAKE PURSUANT TO PRIMARY PERMIT NO. 73783, BY TRUCKEE MEADOWS WATER AUTHORITY WITHIN SIERRA COUNTY, NEVADA COUNTY AND PLACER COUNTY, STATE OF CALIFORNIA.

LIS GEOMATICS
P.O. Box 3299
Reno, NV 89505
ph 775-785-5111
fx 775-786-5114
www.usgeomatics.com

Electonic File Path: J:\100\CA Lakes\dwg\TROA_10-18-06.dwg

78028 S02 78027 S02 78026 S02 78025 S02 78024 S02 78023 S02 78022 S02 78021 S02 78020 S02 78019 S02 78018 S02 78017 S02 78016 S02 78015 S02 78014 S02 78013 S02 78012 S02 78011 S02 78010 S02 74202 S02 74201 S02 74200 S02 74199 S02 74198 S02 74197 S02 74196 S02 74195 S02 74194 S02 74193 S02 74085 S02 74084 S02 74083 S02 74082 S02 74081 S02 74080 S02 74079 S02 74078 S02 74077 S02 74076 S02 73981 S02 73986 S02 73917 S02 73916 S02 73915 S02 73914 S02 73913 S02 73912 S02 73911 S02 73910 S02 73909 S02 73908 S02 73872 S02 73871 S02 73870 S02 73869 S02 73868 S02 73867 S02 73866 S02 73865 S02 73864 S02 73863 S02 73855 S02 73854 S02 73853 S02 73852 S02 73851 S02 73850 S02 73849 S02 73800 S02 73799 S02 73798 S02 73797 S02 73796 S02 73795 S02 73794 S02 73793 S02 73792 S02 73791 S02

73783 S02

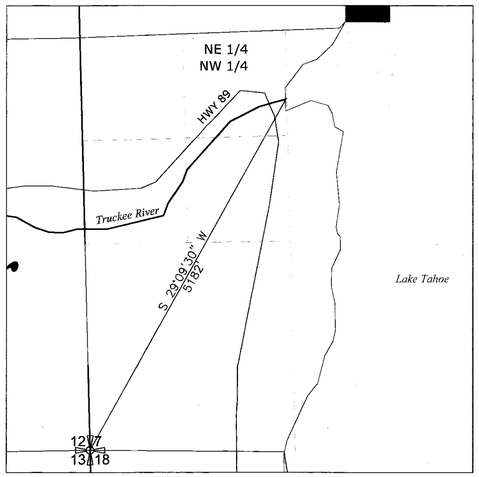

LAKE TAHOE
POINT OF DIVERSION - NE 1/4 NW 1/4
SECTION 7, T15N, R17E, MDM
DETAIL 1

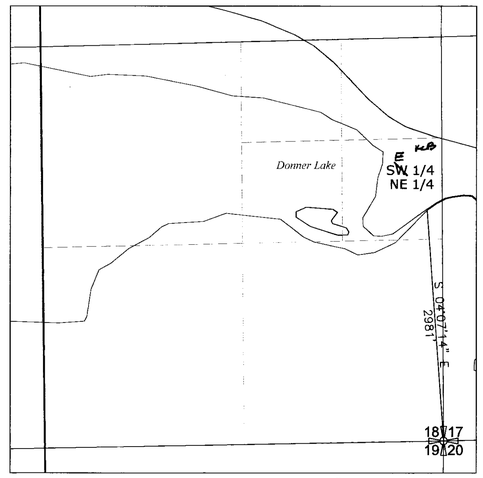

DONNER LAKE
POINT OF DIVERSION - SW 1/4 NE 1/4
SECTION 18, T17N, R16E, MDM
DETAIL 2

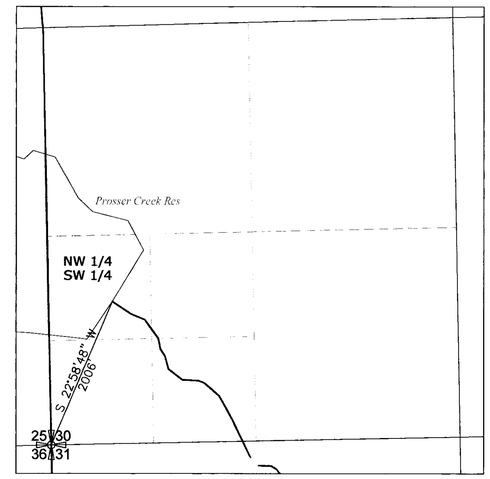

PROSSER CREEK RESERVOIR
POINT OF DIVERSION - NW 1/4 SW 1/4
SECTION 30, T18N, R17E, MDM
DETAIL 3

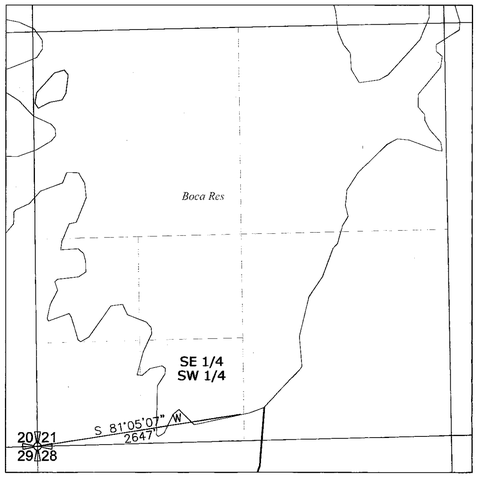

BOCA RESERVOIR
POINT OF DIVERSION - SE 1/4 SW 1/4
SECTION 21, T18N, R17E, MDM
DETAIL 4

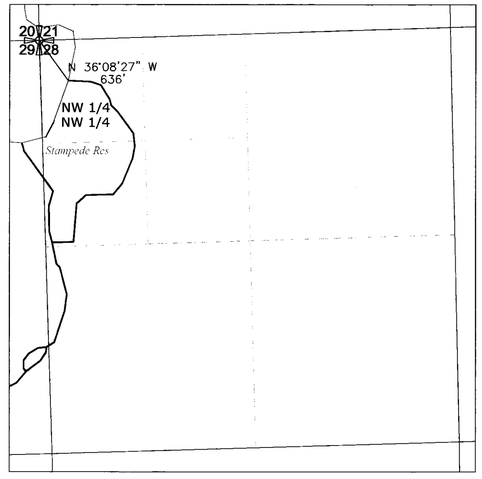

STAMPEDE RESERVOIR
POINT OF DIVERSION - NW 1/4 NW 1/4
SECTION 28, T19N, R17E, MDM
DETAIL 5

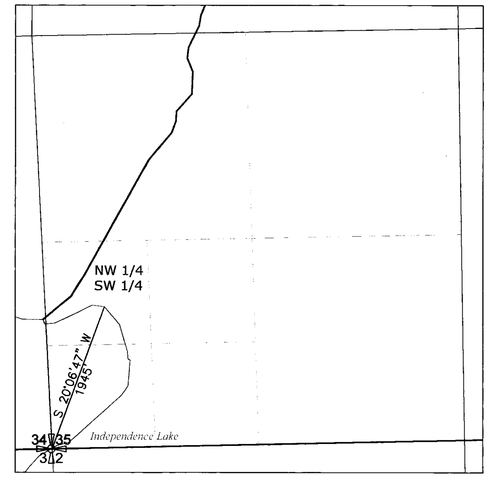

INDEPENDENCE LAKE
POINT OF DIVERSION - NW 1/4 SW 1/4
SECTION 35, T19N, R15E, MDM
DETAIL 6

N

1000 500 0 1000
Scale Feet
1" = 1000

STATE ENGINEER'S USE

73783 S02

S

FILED
DEC 13 2006
STATE ENGINEER'S OFFICE

2006 DEC 13 AM 9:27
STATE ENGINEER'S OFFICE

MAP TO ACCOMPANY SECONDARY APPLICATION S-73783-2 FOR PERMIT TO APPROPRIATE FOR WILDLIFE PURPOSES WATER STORED IN LAKE TAHOE, BOCA RESERVOIR, PROSSER CREEK RESERVOIR, STAMPEDE RESERVOIR, DONNER LAKE AND INDEPENDENCE LAKE PURSUANT TO PRIMARY PERMIT NO. 73783, BY TRUCKEE MEADOWS WATER AUTHORITY WITHIN SIERRA COUNTY, NEVADA COUNTY AND PLACER COUNTY, STATE OF CALIFORNIA.

IIS GEOMATICS
P.O. Box 3299
Reno, NV 89505
ph 775-786-5111
fx 775-786-5114
www.usgeomatics.com

78028 S02 78027 S02 78026 S02 78025 S02 78024 S02 78023 S02 78022 S02 78021 S02 78020 S02 78019 S02 78018 S02 78017 S02 78016 S02 78015 S02 78014 S02 78013 S02 78012 S02 78011 S02 78010 S02 74202 S02 74201 S02 74200 S02 74199 S02 74198 S02 74197 S02 74196 S02 74195 S02 74194 S02 74193 S02 74085 S02 74084 S02 74083 S02 74082 S02 74081 S02 74080 S02 74079 S02 74078 S02 74077 S02 74076 S02 73987 S02 73986 S02 73917 S02 73916 S02 73915 S02 73914 S02 73913 S02 73912 S02 73911 S02 73910 S02 73909 S02 73908 S02 73872 S02 73871 S02 73870 S02 73869 S02 73868 S02 73867 S02 73866 S02 73865 S02 73864 S02 73863 S02 73855 S02 73854 S02 73853 S02 73852 S02 73851 S02 73850 S02 73849 S02 73800 S02 73799 S02 73798 S02 73797 S02 73796 S02 73795 S02 73794 S02 73793 S02 73792 S02 73791 S02

73783 S02

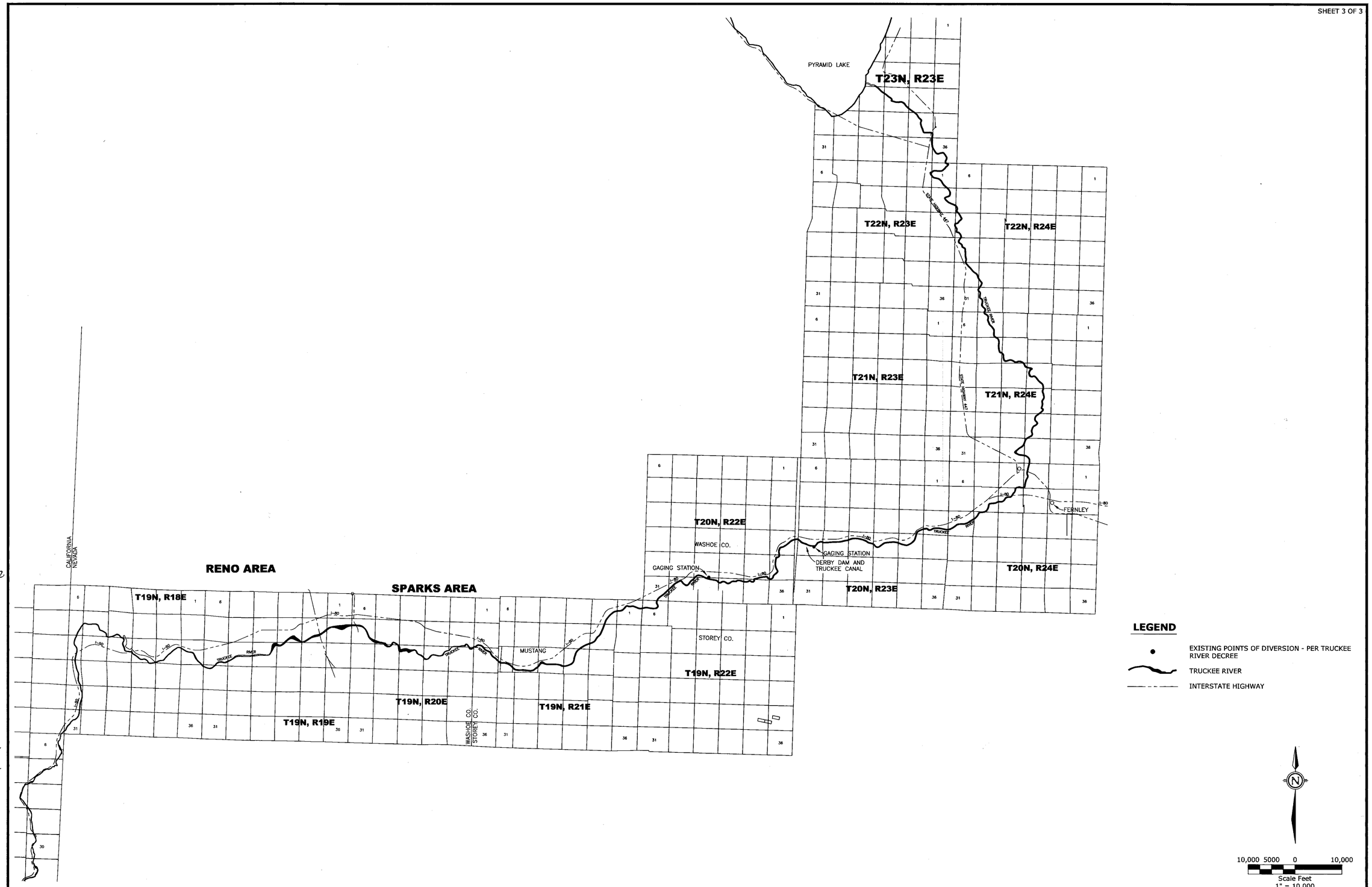

STATE ENGINEER'S USE

73783 S02

FILED
DEC 13 2008
STATE ENGINEER'S OFFICE

MAP TO ACCOMPANY SECONDARY APPLICATION S-73783-2 FOR PERMIT TO APPROPRIATE FOR WILDLIFE PURPOSES WATER STORED IN LAKE TAHOE, BOCA RESERVOIR, PROSSER CREEK RESERVOIR, STAMPEDE RESERVOIR, DONNER LAKE AND INDEPENDENCE LAKE PURSUANT TO PRIMARY PERMIT NO. 73783, BY TRUCKEE MEADOWS WATER AUTHORITY WITHIN STOREY COUNTY AND WASHOE COUNTY, STATE OF NEVADA.

US GEOMATICS
P.O. Box 3299
Reno, NV 89505
ph 775-786-5111
fx 775-786-5114
www.usgeomatics.com

73783 S02