PROPOSED PLACE OF USE AND POINT OF DIVERSION
PORTIONS OF SECTION 34, TOWNSHIP 22 NORTH, RANGE 21 EAST, M.D.M., WASHOE COUNTY, NEVADA.

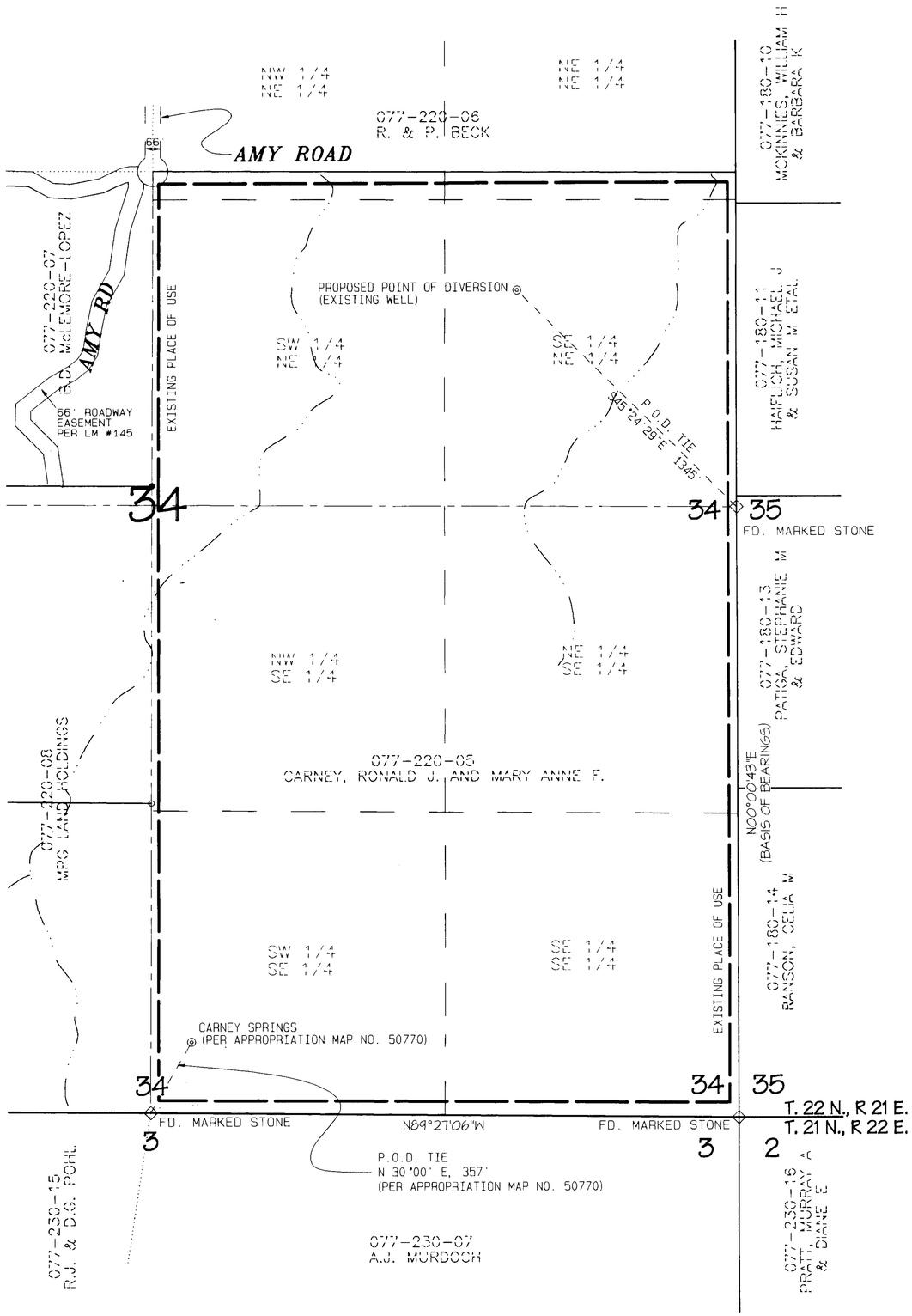

BASIS OF BEARINGS

The Basis of Bearings for this project are identical to Record of Survey Map No. 1012, File No. 434706 in the Official Records of Washoe County, Nevada; i. e. the south line of Section 34,Township 22 North, Range 21 East, taken as: N89°27'06"W.

LEGEND

	IMPROVED ROAD
	UNIMPROVED ROAD
	PARCEL LINE
	16TH LINE
	QUARTER SECTION LINE
CORNER ◇	EXISTING CORNER (AS DESCRIBED)
	SECTION LINE
	DITCH OR DRAINAGE
	P.O.D. TIE
◎	POINT OF DIVERSION
	PROPOSED PLACE OF USE
APN 077-220-05	WASHOE COUNTY ASSESSORS PARCEL NO.

REFERENCES

1. Record of Survey Map No. 1012, File No. 434706. Official Records, Washoe County, Nevada.
2. Land Map No. 15, File No. 434707. Official Records, Washoe County, Nevada.
3. Land Map No. 145, File No. 1739057. Official Records, Washoe County, Nevada.
4. Land Map No. 209, File No. 1739057. Official Records, Washoe County, Nevada.
5. Map to Accompany Application to Appropriate Water, filed as No. 50770 in the Official Records of the State of Nevada's Engineers Office.

STATE OF NEVADA / COUNTY OF WASHOE } SS

I, George G. Lindesmith, being first duly sworn, depose and say that this map, consisting of two sheets, has been correctly drawn to the designated scale from field notes of a survey made by me, or under my supervision and direction, during the month of November, 2005 and correctly represents the proposed location and extent of works used to divert water from an underground source in Washoe County,Nevada, by RONALD J. & MARY ANNE CARNEY for irrigation & domestic purposes; that the proposed point of diversion and the boundary of all lands showing by 40-acre subdivision the area proposed to be served are fully and correctly designated thereon.

GEORGE G. LINDESMITH Exp. 12-31-05

George G. Lindesmith
State Water-Right Surveyor No. 704

Subscribed and sworn to before me on this 5th day of December, 2005.

Leanne Emerson
Notary Public

LEANNE EMERSON Notary Public - State of Nevada Appointment Recorded in Washoe County No. 97-1215-2 - Expires July 3, 2008

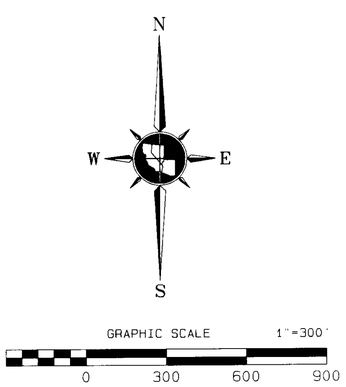

TRI STATE SURVEYING, LTD
1925 E. PRATER WAY
SPARKS, NEVADA 89434
(775) 358-9491 * FAX: (775) 358-3664

JOB 05463.01.RM RRM

STATE ENGINEER'S USE

73568

FILED DEC 21 2005 STATE ENGINEER'S OFFICE

MAP TO ACCOMPANY APPLICATION TO CHANGE THE POINT OF DIVERSION AND PLACE OF USE OF A PORTION OF THE WATER UNDER PERMIT NO. 46199, CERTIFICATE NO. 13137, FOR IRIGATION AND DOMESTIC PURPOSES BY

RONALD J. & MARY ANNE CARNEY

FROM AN UNDERGROUND SOURCE IN WASHOE COUNTY, NEVADA

73568

EXISTING POINT OF DIVERSION and PLACE OF USE
PORTION OF SECTION 32, T.23N., R.21E., M.D.M.
WASHOE COUNTY, NEVADA

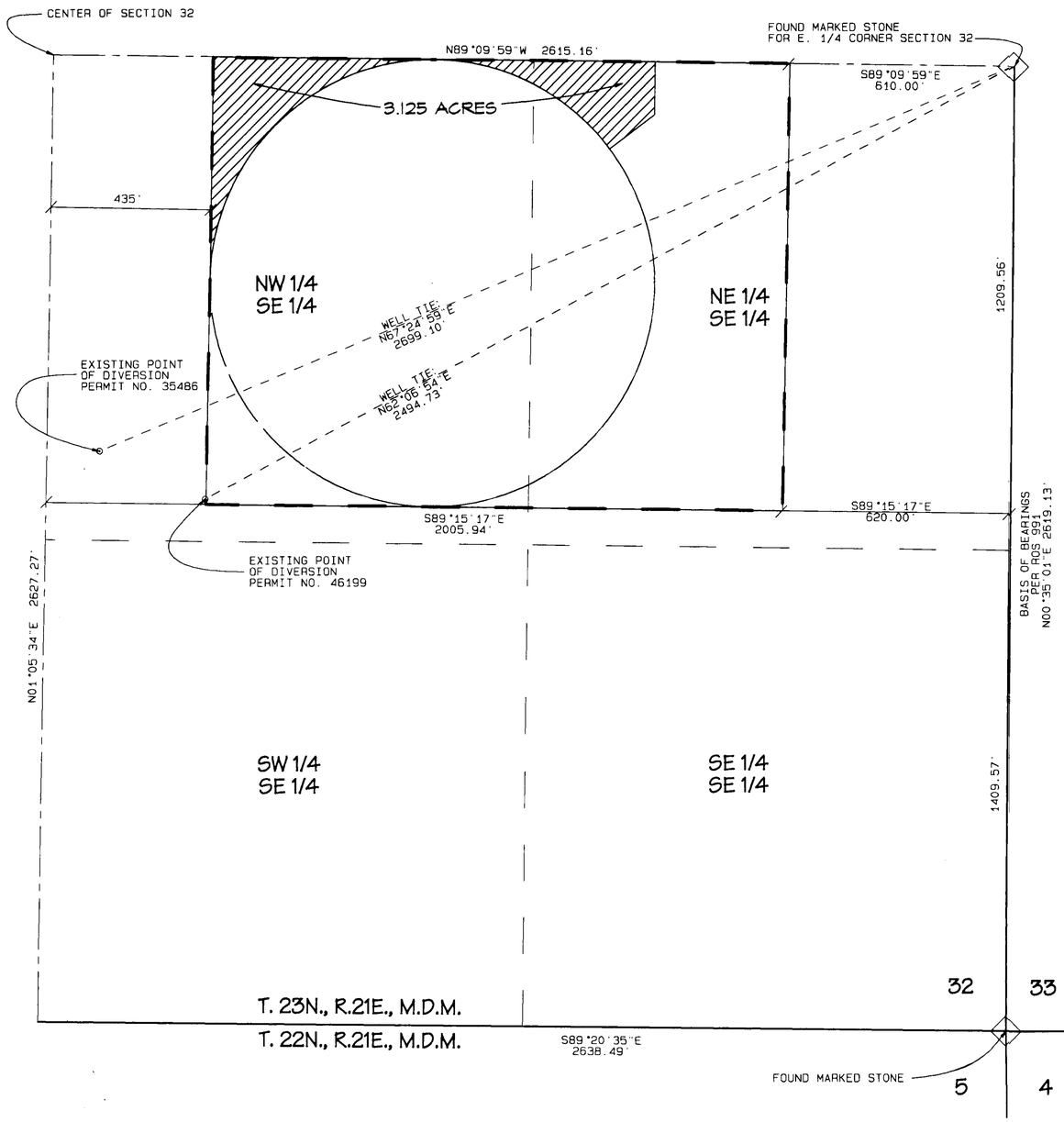

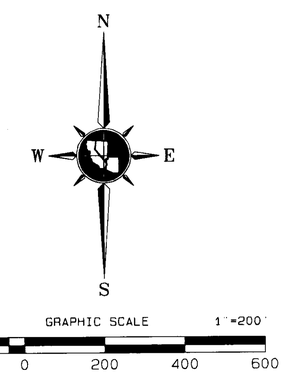

BASIS OF BEARINGS

Identical to Record of Survey Map No. 991, File No. 425179 of the Official Records of Washoe County, Nevada; the easterly line of the southeast quarter of Section 32, T.23N., R.21 E., M.D.M. taken as North 00°35'01" East.

REFERENCES

1. Record of Survey No. 991, File No. 425179 Official Records of Washoe County, Nevada.
2. Map to Accompany Application No. 46199, in the office of the Nevada State Engineer.
3. Washoe County Assessor's Book 76, Page 23.

LEGEND

SECTION LINE	WELL TIE
QUARTER SECTION LINE	POINT OF DIVERSION (WELL)
16TH SECTION LINE	FOUND G.L.O. CORNER (AS DESCRIBED)
PERMITTED PLACE OF USE	AREA TO BE STRIPPED
WASHOE COUNTY ASSESSOR'S PARCEL LINE	
EDGE OF PIVOT	

TRI STATE SURVEYING, LTD
1925 E. PRATER WAY
SPARKS, NEVADA 89434
(775) 358-9491 * FAX # 358-3664

JOB 05463.01.RM RRM

STATE ENGINEER'S USE

12-21-05 EYS - AREA STRIPPED IS: NE 1/4 SE 1/4 - 1.19 AC PER TELECONFERENCE WITH GEORGE G. LINDESMITH
NW 1/4 SE 1/4 - 1.935 AC
TOTAL - 3.125 AC

FILED
DEC 2 1 2005
DEC 2 1 2005
SECRETARY'S OFFICE

MAP TO ACCOMPANY APPLICATION TO CHANGE THE POINT OF DIVERSION AND PLACE OF USE OF A PORTION OF WATER UNDER PERMIT NO. 46199, CERTIFICATE NO. 13137, FOR IRRIGATION AND DOMESTIC PURPOSES BY

RONALD J. and MARY ANNE CARNEY

FROM AN UNDERGROUND SOURCE IN WASHOE COUNTY, NEVADA

73568