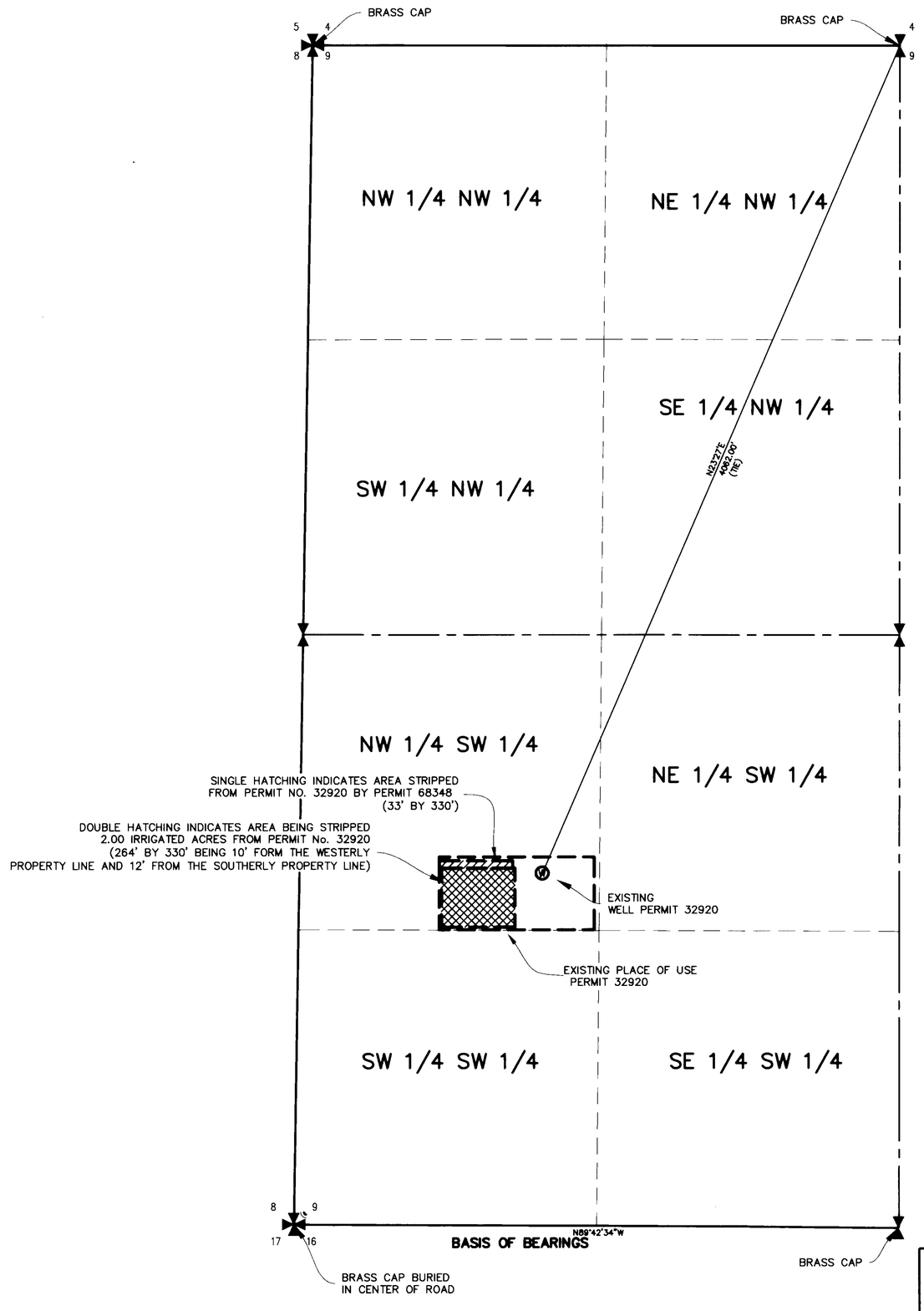

EXISTING POINT OF DIVERSION AND PLACE OF USE BEING A PORTION OF SEC. 9 T.16N.,R22E. M.D.B.&M.

BASIS OF BEARINGS:

AS RECORDED LYON COUNTY RECORDER'S OFFICE, SUBDIVISION MAP OF DAYTON VALLEY RANCHES, DOCUMENT NO. 80209 (PER MAP FILED UNDER 32920 IN THE NEVADA STATE ENGINEER'S OFFICE)

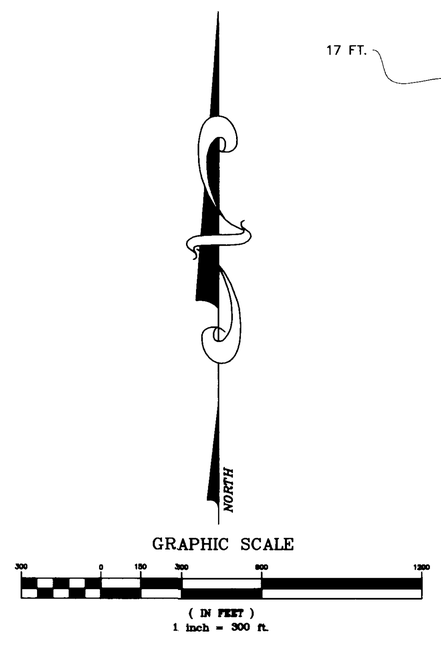

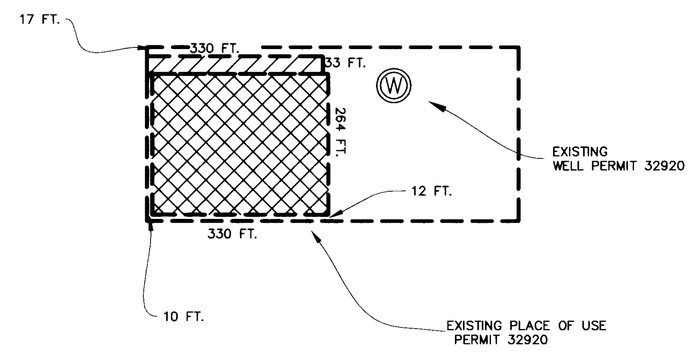

DETAIL OF AREA BEING STRIPPED

NOT TO SCALE

SURVEYOR'S CERTIFICATE

I, JAMES P. HADDAN, BEING FIRST DULY SWORN, DEPOSE AND SAY THAT THIS MAP, CONSISTING OF 1 SHEET, HAS BEEN CORRECTLY DRAWN TO THE DESIGNATED SCALE FROM FIELD NOTES OF A SURVEY MADE UNDER MY SUPERVISION ON THE 12TH DAY OF DECEMBER, 2005 THAT IT TRULY REPRESENTS THE PROPOSED. LOCATION AND EXTENT OF THE WORKS USED TO DIVERT WATER FROM UNDERGROUND SOURCES IN LYON COUNTY, NEVADA, REQUESTED BY LYON COUNTY, THAT THE PROPOSED POINT OF DIVERSION, THE LOCATION AND NAMES OF ALL OTHER WORKS WHICH WILL CROSS OR CONNECT WITH THE EXISTING WORKS, AND THE BOUNDARY OF ALL LANDS, SHOWING BY 40 ACRE SUBDIVISIONS, THE AREAS WHERE THE WATER IS TO BE USED, ARE FULLY AND CORRECTLY DESIGNATED HEREON.

PROFESSIONAL ENGINEER - STATE OF NEVADA
JAMES P. HADDAN
No. 5286
CIVIL

JAMES P. HADDAN, S.P.E.N. #575

STATE OF NEVADA } SS
CARSON CITY

SUBSCRIBED AND SWORN BEFORE ME THIS 9 DAY OF Jan, 2006.
NOTARY PUBLIC IN AND FOR CARSON CITY, NEVADA.

SUSAN COX
NOTARY PUBLIC
STATE OF NEVADA
Exp. Apr. 11, 2009

NOTARY PUBLIC

SHEET 1 OF 1 *12/14/05*

STATE ENGINEER'S USE

73490

FILED
JAN 09 2006
STATE ENGINEER

MAP TO ACCOMPANY APPLICATION 73490 TO CHANGE THE POINT OF DIVERSION, MANNER OF USE AND PLACE OF USE OF A PORTION OF PERMIT NO. 32920, CERTIFICATE NO. 10425 BY LYON COUNTY FROM UNDERGROUND SOURCES FOR MUNICIPAL USE IN LYON COUNTY, NEVADA

HADDAN ENGINEERING
206 S. MINNESOTA STREET
CARSON CITY,NEVADA 89703
(775)883-6595
3093BS1WALMSLEY

73490