PROPOSED POINT OF DIVERSION AND PLACE OF USE
PORTION OF SECTION 15, T.22N., R.21E., M.D.M.
WASHOE COUNTY, NEVADA

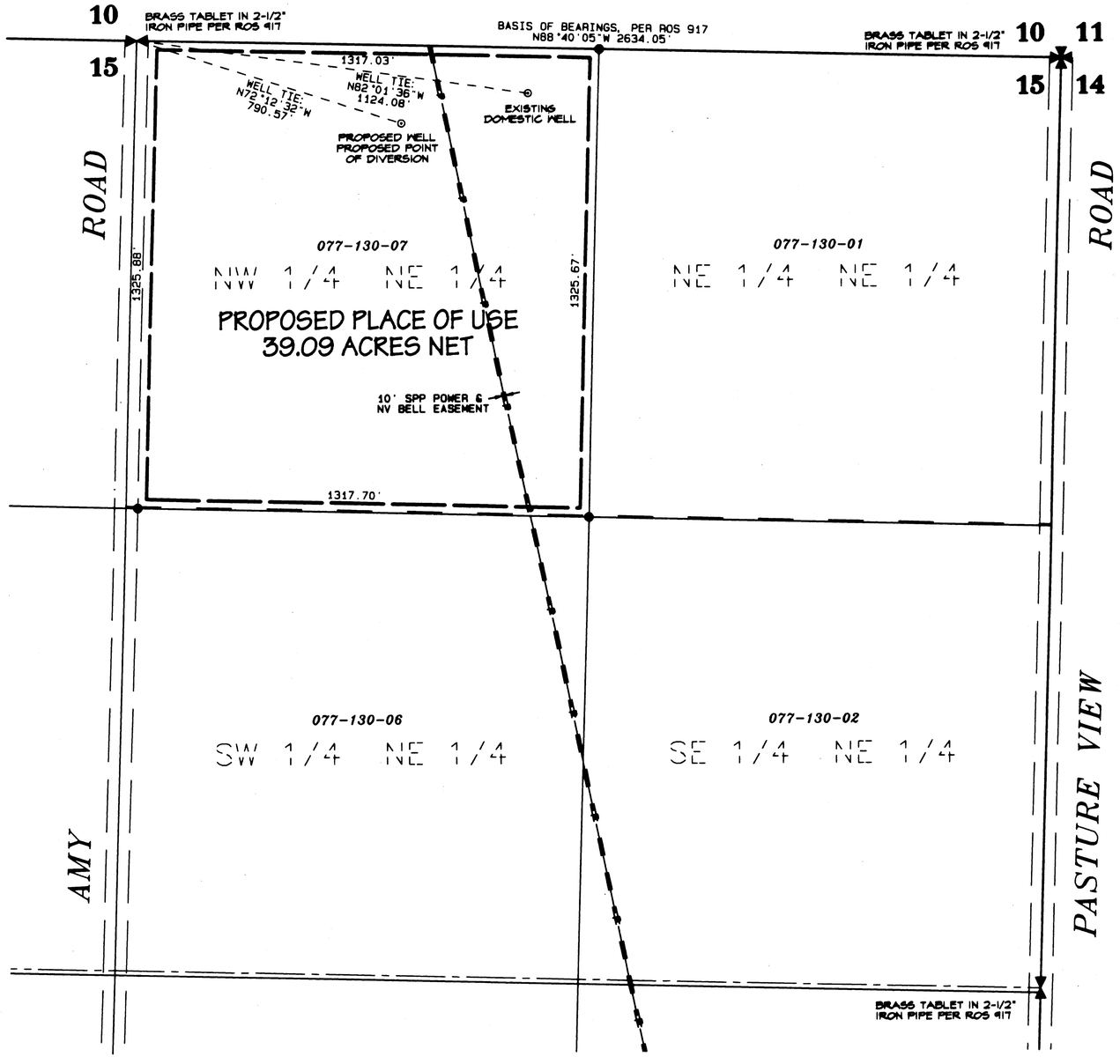

STATE OF NEVADA
COUNTY OF WASHOE } SS

I, George G. Lindesmith, being first duly sworn, depose and say that this map, consisting of one sheet, has been correctly drawn to the designated scale from field notes of a survey made by me, or under my supervision and direction, on 11-04-2005, that it truly and correctly represents the proposed location and extent of works used to divert water from an underground source in Washoe County, Nevada, by CLIFFORD R. SHIRK and DEBRA S. SHIRK for irrigation & domestic purposes; that the proposed point of diversion and the boundary of all lands showing by 40-acre subdivision the area proposed to be served are fully and correctly designated thereon.

PROFESSIONAL LAND SURVEYOR STATE OF NEVADA
GEORGE G. LINDESMITH
Exp: 12-31-05
No. 6306
11-04-2005

George G. Lindesmith
State Water-Right Surveyor No. 704

Subscribed and sworn to before me on this 4th day of November, 2005.

Rae Ann Loving
Notary Public

RAE ANN LOVING
Notary Public - State of Nevada
Appointment Recorded in Washoe County
No: 93-0811-2 - Expires April 21, 2009

REFERENCES

1. Division of Land Map No. 1 in the Official Records of Washoe County, Nevada.
2. Record of Survey Map No. 917 in the Official Records of Washoe County, Nevada.
3. Record of Survey Map No. 921, in the Official Records of Washoe County, Nevada.
4. Washoe County Assessor's Book 77, Pages 13 and 17.
5. Map supporting Permit No. 69023.
6. Permit No. 69023.

EXISTING POINT OF DIVERSION AND PLACE OF USE, PERMIT 69023 PORTION OF SECTION 27 T.22N., R.21E., M.D.M.

SCALE: 1" = 400'

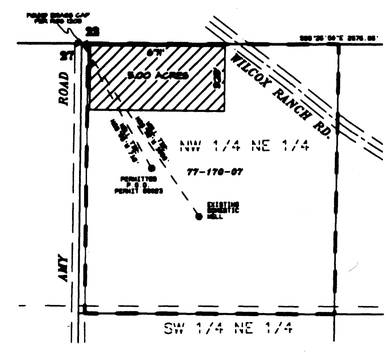

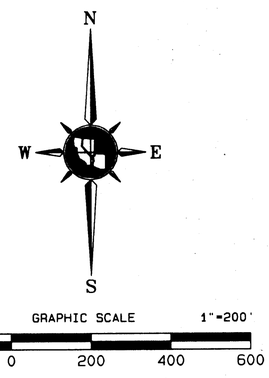

BASIS OF BEARINGS

The bearings for this map are based on Record of Survey Map No. 917 in the Official Records of Washoe County, Nevada, and were determined from the monuments shown.

LEGEND:

	PARCEL LINE - WASHOE COUNTY ASSESSOR
	1/16TH SECTION LINE
	CENTERLINE OF SECTION
	SECTION LINE
	PROPOSED PLACE OF USE
	PERMITTED PLACE OF USE - PERMIT NO. 69023
	WELL TIE
	ROADWAY EASEMENT
077-100-31	WASHOE COUNTY ASSESSOR'S PARCEL NO.
	WELL
	QUARTER SECTION CORNER
	SECTION CORNER
	T-POST & TAG, RLS 3736 PER ROS 917
	PORTION OF PERMIT NO. 69023 BEING STRIPPED BY THIS APPLICATION

TRI STATE SURVEYING, LTD
1925 E. PRATER WAY
SPARKS, NEVADA 89434
(775) 358-9491 * FAX # 358-3664

JOB #05459.01.RM DDM

STATE ENGINEER'S USE

73443

FILED
NOV 04 2005
STATE ENGINEER'S OFFICE

RECEIVED
2005 NOV -4 PM 4:09
STATE ENGINEERS OFFICE

MAP TO ACCOMPANY APPLICATION TO CHANGE THE POINT OF DIVERSION AND PLACE OF USE UNDER A PORTION OF ~~DA~~ PERMIT NO. 69023, FOR IRRIGATION & DOMESTIC PURPOSES

BY

CLIFFORD R. SHIRK and DEBRA S. SHIRK

FROM AN UNDERGROUND SOURCE IN WASHOE COUNTY, NEVADA

85753 82947 73443