EXISTING PLACE OF USE & POINT OF DIVERSION PERMIT NO. 14080

SECTION 16, TOWNSHIP 1 SOUTH, RANGE 35 EAST, MOUNT DIABLO MERIDIAN

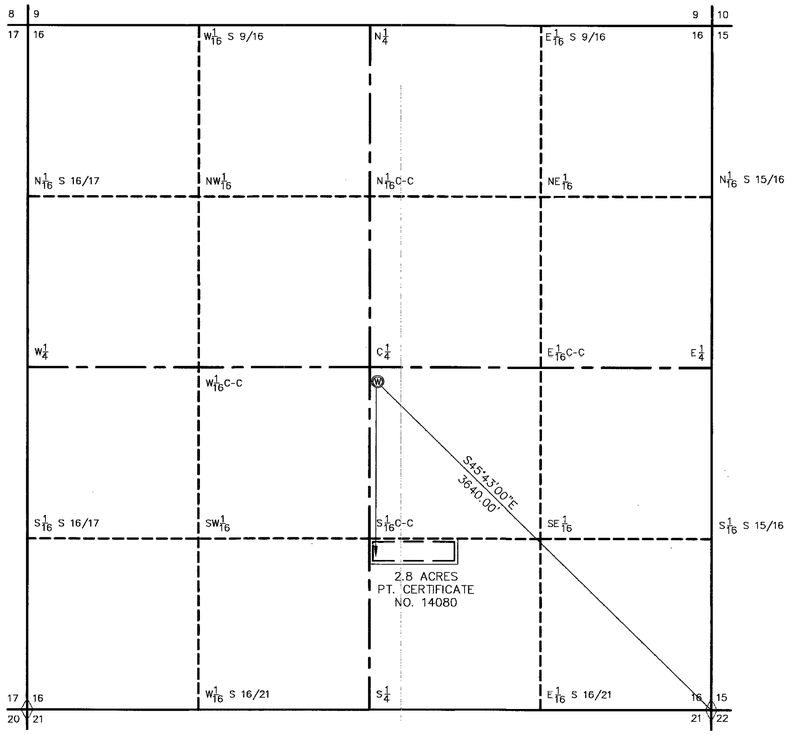

PROPOSED PLACE OF USE & POINT OF DIVERSION

SECTION 22, TOWNSHIP 4 SOUTH, RANGE 36 EAST, MOUNT DIABLO MERIDIAN
PART OF LOT 9, WHITE MOUNTAIN SUBDIVISION UNIT 1

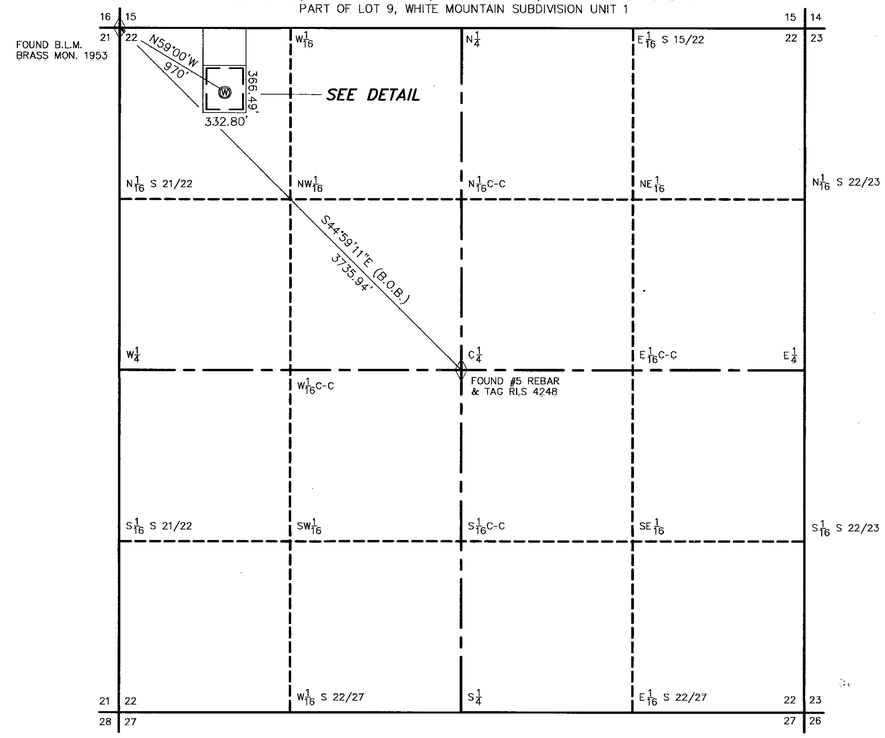

SCALE: 1 INCH = 600 FEET
VARIOUS TOWNSHIPS

GRAPHIC SCALE 1

(IN FEET)
1 inch = 600 ft.

GRAPHIC SCALE 2

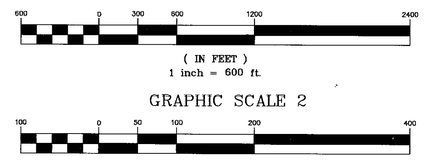

(IN FEET)
1 inch = 100 ft.

DETAILED PLACE OF USE & POINT OF DIVERSION

SECTION 22, TOWNSHIP 4 SOUTH, RANGE 36 EAST, MOUNT DIABLO MERIDIAN
PART OF LOT 9, WHITE MOUNTAIN SUBDIVISION UNIT 1

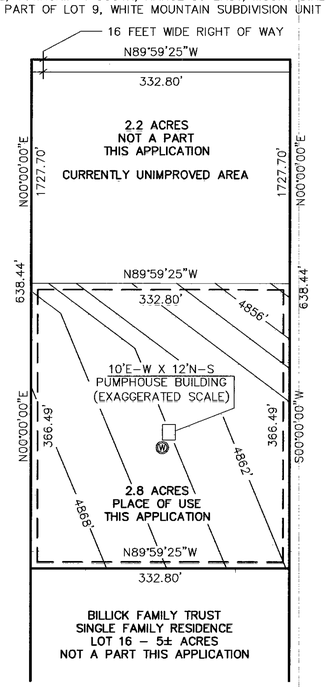

SCALE: 1" = 100'

MONUMENTATION & RELATED MAP SYMBOLS

- FOUND SECTION CORNER
- FOUND 1/4 SECTION CORNER, OR AS NOTED
- WELL POSITION
- PLACE OF USE

REFERENCES

1. GUIDELINES AND RULES FOR THE PREPARATION OF WATER RIGHTS MAPS (REVISED 1994).
2. NRS 240.1675.
3. CONTOUR SOURCE: PART ON SURVEY AND USGS 7.5 MINUTE QUAD MAP

BASIS OF BEARINGS

1. PERMIT NO. 14080: UNDETERMINED FROM OBSERVATION OF MAP.
2. THIS APPLICATION: THE LINE BETWEEN THE FOUND N.W. SECTION CORNER AND THE FOUND CENTER QUARTER CORNER, SECTION 22, T4S, R36E, MOUNT DIABLO MERIDIAN, AS FOUND ON THE CITED SUBDIVISION MAP ENTITLED FINAL MAP WHITE MOUNTAIN SUBDIVISION UNIT 1 AS SHOWN HEREON.

CONVENTIONAL MAP SYMBOLS

- RIVERS OR PERPETUAL STREAMS.
- MAIN SUPPLY DITCHES OR CANALS.
- SECONDARY OR LATERAL DITCHES.
- DAMS, BRIDGES.
- INTERSECTING DITCHES OR CANALS.
- TRAVERSE LINES.
- TIE LINES.
- PAVED / OTHER — ROADS.
- FENCES.
- RAILROADS.
- BUILDINGS.

73319 CERTIFICATE NO. 18700 ISSUED 5-23-12

STATE WATER-RIGHT SURVEYOR'S CERTIFICATE

I, TIMOTHY J. WOLF, BEING FIRST DULY SWORN, DEPOSE AND SAY THAT THIS MAP, CONSISTING OF ONE SHEET, HAS BEEN CORRECTLY DRAWN TO THE DESIGNATED SCALES FROM FIELD NOTES OF A SURVEY MADE UNDER MY DIRECT SUPERVISION AND DIRECTION, BETWEEN THE 30TH DAY OF JUNE, 2005, AND THE 28TH DAY OF SEPTEMBER, 2005; THAT IT TRULY AND CORRECTLY REPRESENTS THE PROPOSED LOCATION AND EXTENTS OF THE WORKS USED TO DIVERT WATER FROM UNDERGROUND SOURCES BY THE BILLICK FAMILY TRUST. THAT THE PROPOSED POINT OF DIVERSION, AND PLACE OF USE USE AND AREAS PROPOSED TO BE SERVED, ARE FULLY AND CORRECTLY DESIGNATED THEREON.

9/30/05
TIMOTHY J. WOLF
STATE WATER RIGHT SURVEYOR
NEVADA CERTIFICATE NO. 954

PROFESSIONAL LAND SURVEYOR – STATE OF NEVADA
TIMOTHY J. WOLF
EXP. 6-30-06

9/30/05

ATTEST:

STATE OF NEVADA }
COUNTY OF CLARK } S.S.

SIGNED OR ATTESTED BEFORE ME ON SEPT. 30, 2005 BY TIMOTHY J. WOLF.

NOTARY PUBLIC
STATE OF NEVADA
County of Clark
PAUL MISKEY
Appt. No. 94-0941-1
My Appt. Expires April 4, 2006

Paul Miskey
PAUL MISKEY
APPOINTMENT NO. 94-0941-1
MY COMMISSION EXPIRES APRIL 4, 2006

ARTISAN LAND SURVEY, INC.
"WHERE ART & SCIENCE CONVERGE"
P.O. 35381, LAS VEGAS, NV.
(702) 233-3451

CONTRACT:	BILLICK FAMILY TRUST
LOCATION:	FISH LAKE VALLEY
NAME:	BILLICK.DWG
REV. DATE:	9/27/05
DRAWN:	T.WOLF,PLS
REVIEWED:	DEP. WAT. RES.
H.SCALE:	1"=600'
V.SCALE:	N/A
SHEET	1 OF 1

STATE ENGINEERS USE

mpW 2-10-2006 In title block, should also reference cert. # 4876. Also, "Trusees" should be spelled "Trustees."

FILED
NOV 07 2005
STATE ENGINEER'S OFFICE

RECEIVED
2005 OCT 11 PM 2:52
STATE ENGINEERS OFFICE

MAP TO ACCOMPANY APPLICATION TO CHANGE PLACE OF USE AND POINT OF DIVERSION OF A PORTION OF PERMIT NO. 14080

FOR: IRRIGATION PURPOSES
BY: WILLIAM & ROSE MARIE BILLICK, TRUSEES
BILLICK FAMILY TRUST
FROM: UNDERGROUND SOURCES
FISH LAKE VALLEY BASIN
IN: ESMERALDA COUNTY, NEVADA

73319