PT. S1/2NW1/4 TOGETHER WITH PT. SW 1/4, SECTION 23
TOPOGRAPHY, PROPOSED PLACE OF USE AND PROPOSED POINT OF DIVERSION
TOTAL USE 778.25 ACRE-FEET ON 155.65 ACRES (THIS APPLICATION)

GRAPHIC SCALE

300 0 150 300 600 1200

(IN FEET)
1 inch = 300 ft.

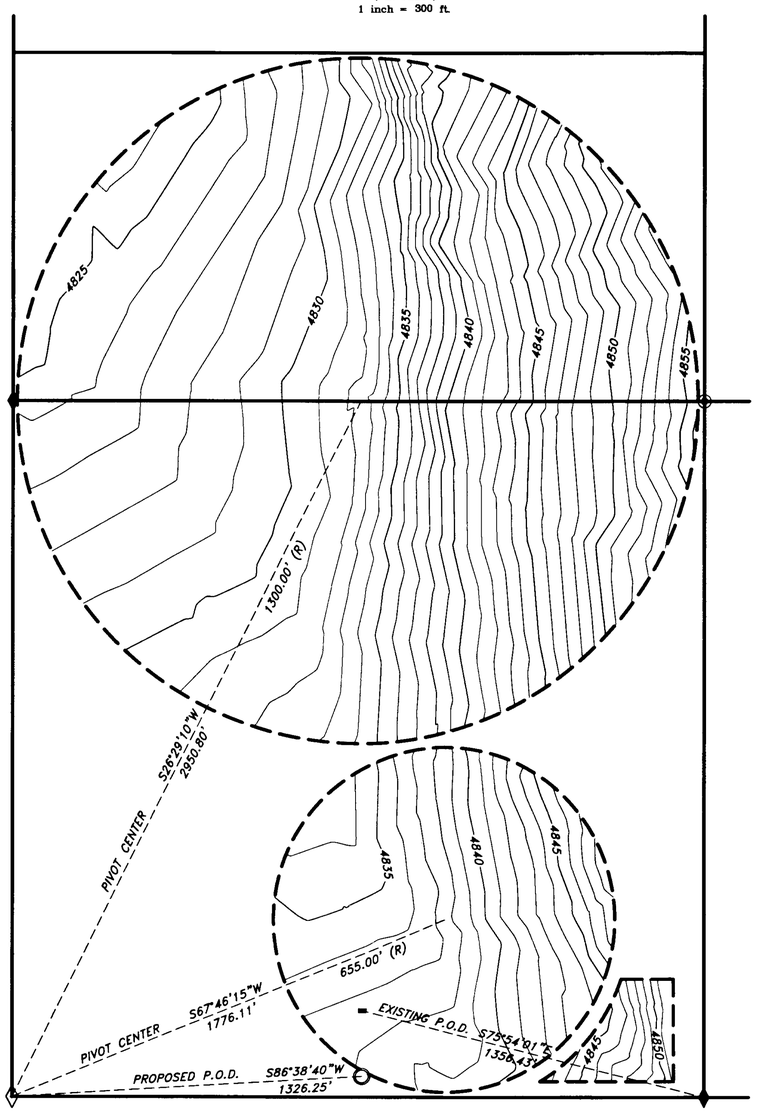

SECTION 23 DIAGRAM
TOWNSHIP 4 SOUTH, RANGE 36 EAST, M.D.M.

GRAPHIC SCALE

800 0 400 800 1600 3200

(IN FEET)
1 inch = 800 ft.

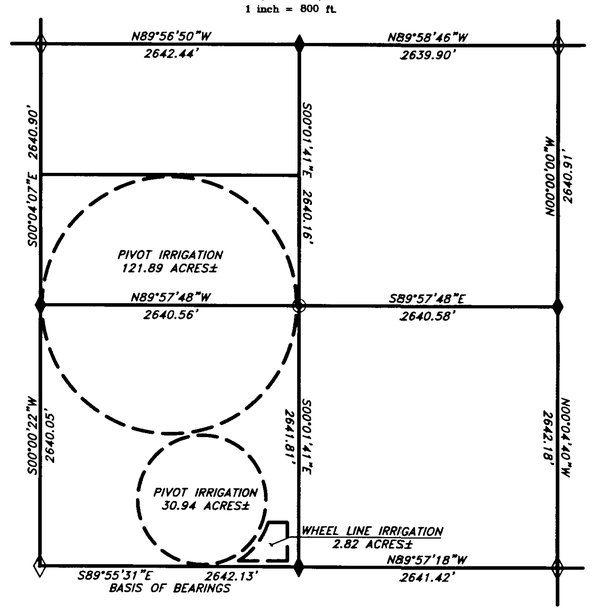

EXTENDED SECTION 23 BOUNDARY RESOLUTION
PREVIOUS PLACE OF USE PERMIT NO. 27060
TOWNSHIP 4 SOUTH, RANGE 36 EAST, M.D.M.

GRAPHIC SCALE

1800 0 900 1800 3600 7200

(IN FEET)
1 inch = 1800 ft.

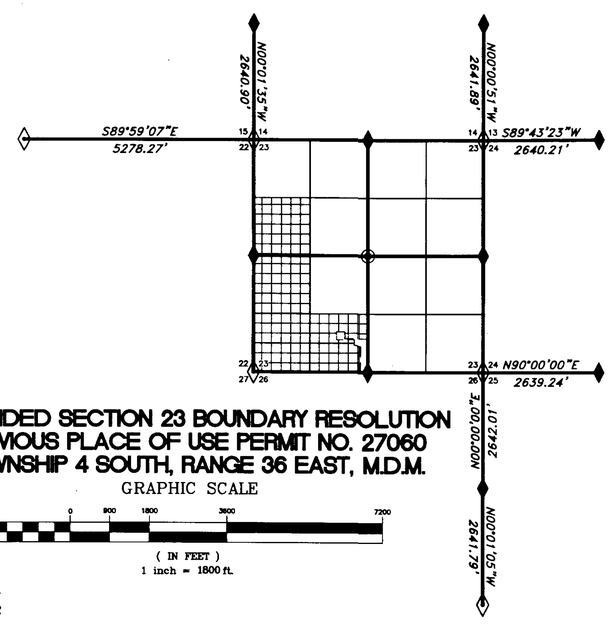

CONVENTIONAL MAP SYMBOLS

- RIVERS OR PERPETUAL STREAMS.
- MAIN SUPPLY DITCHES OR CANALS.
- SECONDARY OR LATERAL DITCHES.
- DAMS, BRIDGES.
- INTERSECTING DITCHES OR CANALS.
- TRAVERSE LINES.
- TIE LINES.
- ROADS. (PAVED / OTHER)
- FENCES.
- RAILROADS.
- BUILDINGS.
- PROPOSED PLACE OF USE AREA
- 4840 — CONTOUR LINE, INTERVAL = 1-FOOT
- PLACE OF USE AREA FROM PERMIT NO. 27060 RELINQUISED FOR THIS APPLICATION, REF. NO. 5

ART — WHERE ART & MEASUREMENT SCIENCE CONVERGE — NORTH

SCALE: VARIES BY DIAGRAM
PORTIONS OF TOWNSHIP 4 SOUTH, RANGE 36 EAST
MOUNT DIABLO MERIDIAN, ESMERALDA COUNTY, NEVADA

BASIS OF BEARING (B.O.B.)

THE BASIS OF BEARINGS FOR THIS MAP IS S89°55'31"E AS THE MEASURED LINE BETWEEN THE FOUND SOUTHWEST SECTION CORNER AND THE SOUTH ONE-QUARTER CORNER AS SHOWN HEREON USING GLOBAL POSITIONING MEASUREMENT METHODS. THE RETRACEMENT BEARING THEREFORE DEPICTS A GEODETIC AZIMUTH BETWEEN THE MONUMENTS SHOWN HEREON IN THE DIRECTION SHOWN. B.O.B THIS APPLICATION ONLY.

STATE WATER RIGHT SURVEYOR'S CERTIFICATE

I, TIMOTHY J. WOLF, BEING FIRST DULY SWORN, DEPOSE AND SAY THAT THIS MAP, CONSISTING OF ONE SHEET, HAS BEEN CORRECTLY DRAWN TO THE DESIGNATED SCALE FROM FIELD NOTES MADE BY ME, OR AS NOTED WITHIN THE REFERENCE, BETWEEN APRIL, 2005 AND MAY, 2005. THAT IS TRULY REPRESENTS THE LOCATION AND EXTENT OF THE WORKS USED TO DIVERT WATER FROM THE FISH LAKE VALLEY BASIN AND DELINEATES THE PLACE OF USE IN ESMERALDA COUNTY, NV, BY HILLSIDE HAY COMPANY L.L.C.

6/20/2005
TIMOTHY J. WOLF
STATE WATER RIGHT SURVEYOR
NEVADA CERTIFICATE NO. 954

PROFESSIONAL LAND SURVEYOR - STATE OF NEVADA
TIMOTHY J. WOLF
EXP. 6-30-06
6/20/05

ATTEST:

STATE OF NEVADA
COUNTY OF CLARK } S.S.

SIGNED OR ATTESTED BEFORE ME ON June 20, 2005 BY TIMOTHY J. WOLF.

PAUL MISKEY
Notary Public - State of Nevada
Clark County
My appt. exp. Apr. 4, 2006

Paul Miskey
PAUL MISKEY
APPOINTMENT NO. 94-0941-1
MY COMMISSION EXPIRES April 4, 2006

MONUMENTATION AND RELATED MAP SYMBOLS

- FOUND SECTION CORNER, BLM 1953
- FOUND 1/4 SECTION CORNER, BLM 1953
- PROPOSED POINT OF DIVERSION
- EXISTING POINT OF DIVERSION
- FOUND MONUMENT AS NOTED

REFERENCES

1. GUIDELINES AND RULES FOR THE PREPARATION OF WATER RIGHTS MAPS (REVISION DATE 1994)
2. NRS 240.1675, 625, 327.
3. RECORD OF SURVEY PREPARED BY BRUCE L. RICE PLS, WRS, FILE NO. 75191, APRIL 7, 1980
4. MAP TO ACCOMPANY PROOF OF BENEFICIAL USE UNDER PERMIT 27060 BY FRED MAURER, DTD. 9 JAN. 1980.
5. BUREAU OF LAND MANAGEMENT CADASTRAL PLAT APPROVED 14 APR. 1955 BY EARL G. HARRINGTON, CADASTRAL ENGINEERING STAFF OFFICER.
6. QUIT CLAIM DEED FROM FREDERICK SIGURD MAURER AND ELIZABETH LUCY MAURER AS HUSBAND AND WIFE TO HAROLD WILLIAM MAURER, FILE 105935, NOV. 18, 1985.
7. QUITCLAIM DEED FROM HAROLD WILLIAM MAURER TO HILLSIDE COMPANY, FILE 153076, MAY 9, 2000.
8. QUIT CLAIM DEED FROM HILLSIDE COMPANY TO HILLSIDE HAY COMPANY L.L.C., FILE 161377, OCTOBER 13, 2004.

NOTES

1. ORIGINAL AREA PERMITTED UNDER ORIGINAL APPROPRIATION OF PERMIT NO. 27060 IS 155.65 ACRE FEET. AREA HEREIN APPLIED FOR CHANGE OF USE IS 155.65 ACRES. NET CHANGE IS ZERO.
2. BOUNDARY DELINEATION DESCRIBED HEREON WAS PERFORMED USING DUAL FREQUENCY GPS EQUIPMENT TO RELIABLE STANDARDS PERSUANT TO NAC 625.
3. ALL RECORDS DELINEATED AS FILED AT LEFT ARE LOCATED IN THE ESMERALDA COUNTY, RECORDERS OFFICE, GOLDFIELD, NEVADA.

ART – ARTISAN LAND SURVEY, INC.
"WHERE ART AND MEASUREMENT SCIENCE CONVERGE"
P.O. BOX 35381
LAS VEGAS, NEVADA 89133-5381
(702) 233-3451

CONTRACT	HILLSIDE HAY CO. LLC
LOCATION	DYER, NV
NAME	HHLLC.DWG
DATE	MAY 2005
DRAWN	T.WOLF
CK'D.	DEP WAT RES
H.SCALE	VARIES
V.SCALE	1:1
SHEET	1
SHEET(S)	1

STATE ENGINEER'S USE # 73249

FILED
SEP 14 2005
STATE ENGINEER'S OFFICE

MAP TO ACCOMPANY APPLICATION TO CHANGE POINT OF DIVERSION AND PLACE OF USE, PERMIT NO. 27060

FOR: IRRIGATION AND DOMESTIC PURPOSES

BY: HILLSIDE HAY COMPANY L.L.C.

FROM: UNDERGROUND SOURCES

IN: ESMERALDA COUNTY, NEVADA

73249