EXISTING PLACE OF USE AND POINTS OF DIVERSION WITHIN THE NW 1/4 OF THE NW 1/4 OF SECTION 3, T21S, R62E, M.D.M. CLARK COUNTY, NEVADA

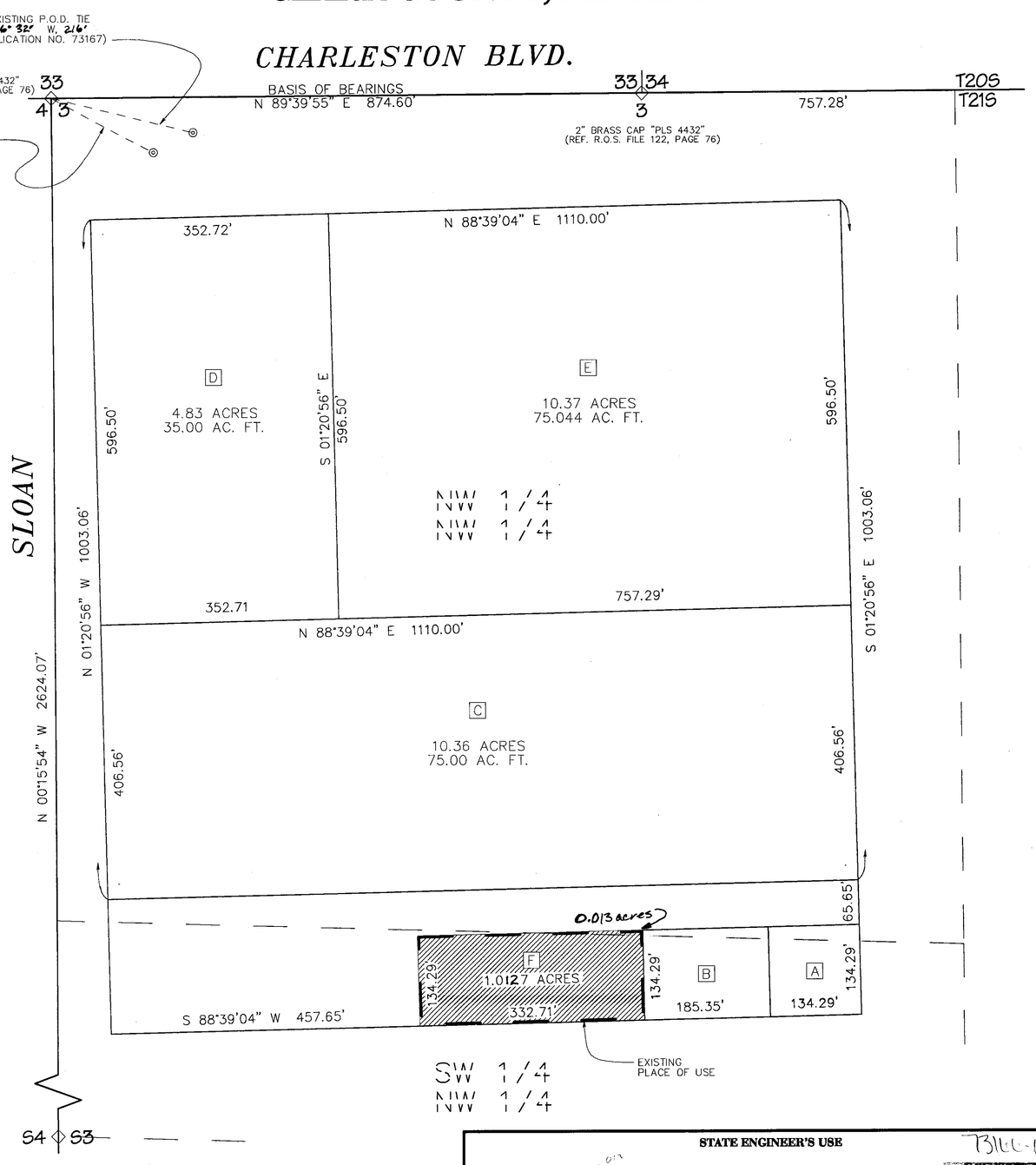

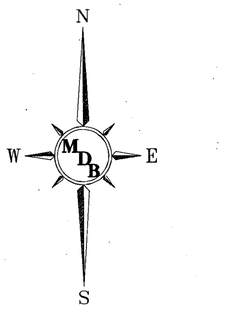

GRAPHIC SCALE 1"=100'

0 100 200 300

BASIS OF BEARINGS

North 89°39'55" East, being the line between the northwest corner of Section 3, T. 21 S., R. 62 E. and the southeast corner of Section 33, T. 20 S., R. 62 E., M.D.M., Clark County, Nevada per a Record of Survey on file with the Clark County Recorder in File 36, Page 06.

NOTES

Existing Place of Use; a portion of the SW 1/4 of the NW 1/4 and a portion of the NW 1/4 of the NW 1/4 of Section 3, Township 21 South, Range 62 East, M.D.M.

Original Place of Use; 30.65 acres

- A — Area previously stripped from agricultural use 0.414 acres (3 ac. ft. of water) no. 70018
- B — Area previously stripped from agricultural use 0.5714 acres (4 ac. ft. of water) no. 71262
- C — Area to be removed from agricultural use by amended application 71753; 10.36 acres (75.00 ac. ft. of water)
- D — Area to be removed from agricultural use by amended application 71754; 4.83 acres (35.00 ac. ft. of water)
- E — Area to be removed from agricultural use by amended application 71755; 10.37 acres (75.044 ac. ft. of water)
- F — Area to be removed per this map 1.0257 acres (5.128 ac. ft. of water) no. 73167; **1.0257** acres (7.426 ac. ft. of water) no. 73166

(information taken from record as shown on map accompanying application number 71262.)

REFERENCES

1. Record of Survey, File 36, Page 06 -Official Records of Clark County, Nevada.
2. Record of Survey, File 122, Page 76 -Official Records of Clark County, Nevada.
3. Maps on file with the State Engineer's Office; File No's: 71262, 70018, and 12811

LEGEND

- RANGE/TOWNSHIP LINE
- IMPROVED ROAD
- UNIMPROVED ROAD
- PARCEL LINE
- 16TH LINE
- QUARTER SECTION LINE
- CORNER ◇ — EXISTING CORNER (PER GLO)
- SECTION LINE
- DITCH OR DRAINAGE
- P.O.D. TIE
- ◎ — POINT OF DIVERSION
- EXISTING PLACE OF USE
- APN 049-030-25 — CLARK COUNTY ASSESSORS PARCEL NO.
- AREA TO BE STRIPPED PER THIS MAP

STATE OF NEVADA } SS
COUNTY OF WASHOE

I, Michael D. Buschelman, being first duly sworn, depose and say that this map consisting of **two** sheets, has been correctly drawn to the designated scale from information on file in the Official Records of Clark County, Nevada, maps prepared by the Clark County Assessor, Nevada State Engineer and information provided thereon; thence reproduced electronically on or about the month of November, 2005; that it truly and correctly represents the extent of the existing location of the Place of Use and Points of Diversion of water vested under Right No. V 07656 and Permit No. 12811 for commercial purposes by Pale Horse, LLC., as decreed within the Las Vegas Artesian Basin, an underground source in Clark County, Nevada.

Michael D. Buschelman
State Water-Right Surveyor No. 792

MICHAEL D. BUSCHELMAN — No. 7463 — STATE OF NEVADA — PROFESSIONAL LAND SURVEYOR — Exp 12-31-06

Subscribed and sworn to before me on this 7th day of December, 2005.

Notary Public

LEANNE EMERSON
Notary Public - State of Nevada
Appointment Recorded in Washoe County
No: 05-87919-2 - Expires July 16, 2009

Michael D. Buschelman Consulting, Inc.
Post Office Box 51371
Sparks, Nevada 89435
(775) 355-9628 Office 355-9629 FAX

REF #05542.01.RM (Nov '05 -RRM)

STATE ENGINEER'S USE

73166-67

FILED
DEC 08 2005
STATE ENGINEER'S OFFICE

MAP TO ACCOMPANY APPLICATIONS 73166 & 73167 TO CHANGE THE POINT OF DIVERSION, PLACE AND MANNER OF USE OF A PORTION UNDER PROOF NO. V 07656 AND PERMIT NO. 12811 (cert. 4530) FOR COMMERCIAL AND DOMESTIC PURPOSES

BY

Pale Horse, LLC

FROM UNDERGROUND SOURCES WITHIN CLARK COUNTY, NEVADA

73167 73166

PROPOSED PLACE OF USE AND POINTS OF DIVERSION WITHIN THE SW 1/4 OF THE NW 1/4 OF SECTION 9, T23S, R61E, M.D.M. CLARK COUNTY, NEVADA



BASIS OF BEARINGS

NOTE: Sheet 2 of 2 only....

East Line of SW 1/4 Section 9, T23S., R21E., M.D.M., Taken as N00°24'33"W, per map supporting Permit 66728

LEGEND

	SECTION LINE
	CENTERLINE IMPROVED ROAD
	UNIMPROVED ROAD
	PARCEL LINE
	16TH LINE
	QUARTER SECTION LINE
CORNER ◇	EXISTING CORNER (AS DESCRIBED)
	SECTION LINE
	DITCH OR DRAINAGE
	P.O.D. TIE
◎	POINT OF DIVERSION
	PROPOSED PLACE OF USE
C.C.L.	CLARK COUNTY RECORDS
APN 191-09-201-002	CLARK COUNTY ASSESSORS PARCEL NO.

N
W E
S

GRAPHIC SCALE 1"=200'
0 200 400 600

REFERENCES

1. Record of Survey, File 95, Page 95 -Official Records of Clark County, Nevada.
2. Record of Survey, File 88, Page 5 -Official Records of Clark County, Nevada.
3. Survey of Sections 8-9-16-17, T23S, R61E, M.D.B.&M., File 88, Page 5 -Official Records of Clark County, Nevada.
3. Maps on File with the State Engineer's Office; File No's: 71262, 70018, and 12811

Michael D. Buschelman Consulting, Inc.
Post Office Box 51371
Sparks, Nevada 89435
(775) 355-9628 Office 355-9629 FAX

REF #05542.01.RM Nov/Dec 05 -RRM)

STATE ENGINEER'S USE

73166-67

FILED
DEC 0 8 2005
STATE ENGINEER'S OFFICE

MAP TO ACCOMPANY APPLICATIONS 73166 & 73167 TO CHANGE THE POINT OF DIVERSION, PLACE AND MANNER OF USE OF A PORTION UNDER PROOF NO. V 07656 AND PERMIT NO. 12811 (Cert. 4530)

FOR COMMERCIAL AND DOMESTIC PURPOSES BY

Pale Horse, LLC

FROM UNDERGROUND SOURCES WITHIN CLARK COUNTY, NEVADA

77380 77379 73167 73166