

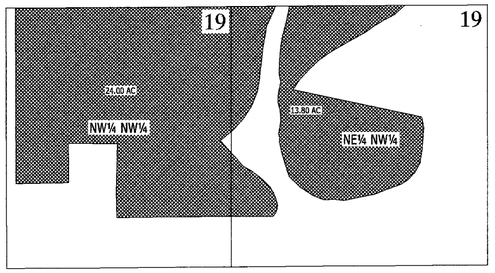

Sections 18 & 19, T.19N., R.27E., M.D.B.&M.

Serial Number: 414

Assessor's Parcel Number: 007-191-27

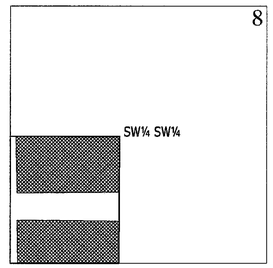

Section 8, T.19N., R.27E., M.D.B.&M.

Serial Number: 377-1

Assessor's Parcel Number: 007-111-08

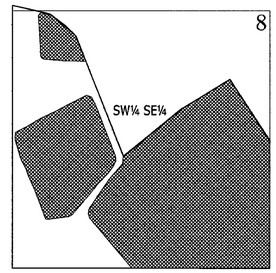

Section 8, T.19N., R.27E., M.D.B.&M.

Serial Number: 375-A

Assessor's Parcel Number: 007-111-29

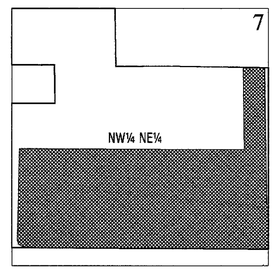

Section 7, T.19N., R.27E., M.D.B.&M.

Serial Number: 369-1-A

Assessor's Parcel Number: 007-141-55

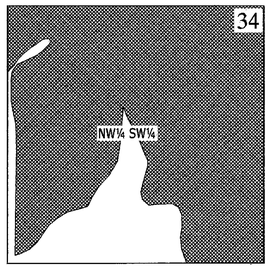

Section 34, T.20N., R.26E., M.D.B.&M.

Serial Number: 840

Assessor's Parcel Number: 009-271-07

APPLICATION NO.	TCID SERIAL NO.	CHURCHILL COUNTY APN	SECT	TWNSHIP	RANGE	SUBDIVISION	DUTY (AFA)	EXISTING TRUCKEE RIVER DECREE CLAIM 3 AREA (ACRES)	EXISTING TRUCKEE RIVER DECREE CLAIM 3 VOLUME (AC-FT)
73161	375-A	007-111-29	8	19N	27E	SW¼ SE¼	4.5	21.25	95.63
73162	369-1-A	007-141-55	7	19N	27E	NW¼ NE¼	4.5	16.08	72.36
73163	414	007-191-27	18	19N	27E	SW¼ SW¼	4.5	30.61	137.75
			19	19N	27E	NW¼ NW¼	4.5	24.00	108.00
			19	19N	27E	NE¼ NW¼	4.5	13.80	62.10
							TOTAL =	68.41	307.85
73164	840	009-271-07	34	20N	26E	NW¼ SW¼	4.5	32.00	144.00
73165	377-1	007-111-08	8	19N	27E	SW¼ SW¼	4.5	6.20	27.90

STATE OF NEVADA
COUNTY OF CARSON CITY } SS

I, R. MICHAEL TURNIPSEED, BEING FIRST DULY SWORN, DEPOSE AND SAY THAT THIS MAP CONSISTING OF ONE SHEET HAS BEEN CORRECTLY DRAWN TO THE DESIGNATED SCALE, UNDER MY SUPERVISION AND DIRECTION, RELYING UPON ANALYSIS OF RECORDED SURVEY DOCUMENTS AND OTHER DOCUMENTS IN THE LYON COUNTY RECORDER'S OFFICE, THE TRUCKEE-CARSON IRRIGATION DISTRICT, THE US BUREAU OF RECLAMATION, AND THE NEVADA DIVISION OF WATER RESOURCES. THAT THIS MAP TRULY AND CORRECTLY REPRESENTS THE EXISTING PLACE OF USE OF A PORTION OF TRUCKEE RIVER CLAIM NUMBER THREE, AS DESCRIBED IN THAT PARTICULAR DOCUMENT ENTITLED UNITED STATES VS. ORR WATER DITCH COMPANY ET AL, FOR MUNICIPAL AND DOMESTIC PURPOSES.

R. MICHAEL TURNIPSEED, PE # 612

PROFESSIONAL ENGINEER SEAL — R. MICHAEL TURNIPSEED — CIVIL — REGISTERED No. 5630 — NEVADA

SUBSCRIBED AND SWORN TO BEFORE ME
THIS 6 DAY OF Dec, 2005.
Susan Cox
NOTARY PUBLIC IN AND FOR Nevada COUNTY, Carson City
MY COMMISSION EXPIRES 11/9, 05.

SUSAN COX
NOTARY PUBLIC
STATE OF NEVADA
No.05-98399-12 My Appt. Exp. Apr. 11, 2009

PROPOSED PLACE OF USE

THE PROPOSED PLACE OF USE IS THE CITY OF FERNLEY AS DESCRIBED ON THE MAP SUBMITTED WITH PERMIT 67449, ON FILE AT THE NEVADA DIVISION OF WATER RESOURCES

POINT OF DIVERSION

THE POINT OF DIVERSION IS DERBY DAM, WITHIN THE N1/2 SW1/4, SECTION 19, T.20N., R.23E., M.D.B.&M., SITUATED IN STOREY COUNTY, STATE OF NEVADA (UNCHANGED)

SCALE
400 0 200 400 800 1,600 FEET
1 inch = 400 ft.

C:\Projects\Fernley\Summaries\DBFernley\Application_amended.dwg *December 6, 2005* *Sheet 1 of 1*

Michael D. Buschelman Consulting, Inc.
Post Office Box 51371
Sparks, Nevada 89435
(775) 355-9628 Office 355-9629 FAX

HMS HISTORY MAPPING SERVICES
250 S. G St.
Virginia City NV 89440
(775) 450-3461
(775) 847-4771 FAX
andrewstroud@pyramid.net

LEGEND

- EXISTING PLACE OF USE

STATE ENGINEER'S USE

FILED
DEC 06 2005
STATE ENGINEER'S OFFICE

AMENDED MAP TO ACCOMPANY APPLICATIONS 73161, 73162, 73163, 73164, AND 73165 TO CHANGE THE PLACE AND MANNER OF USE OF PORTIONS OF THE WATER UNDER THE FINAL DECREE, UNITED STATES OF AMERICA VS. ORR WATER DITCH COMPANY (CLAIM 3)
FOR
MUNICIPAL AND DOMESTIC PURPOSES
BY
THE CITY OF FERNLEY, NEVADA
FROM
THE WATERS OF THE TRUCKEE RIVER

LYON COUNTY NEVADA

79785T 78385T 73165 73164 73163 73162 73161