MAP TO ACCOMPANY APPLICATION TO CHANGE PLACE OF USE, POINT OF DIVERSION AND MANNER OF USE OF A PORTION OF PERMIT NO. 61871

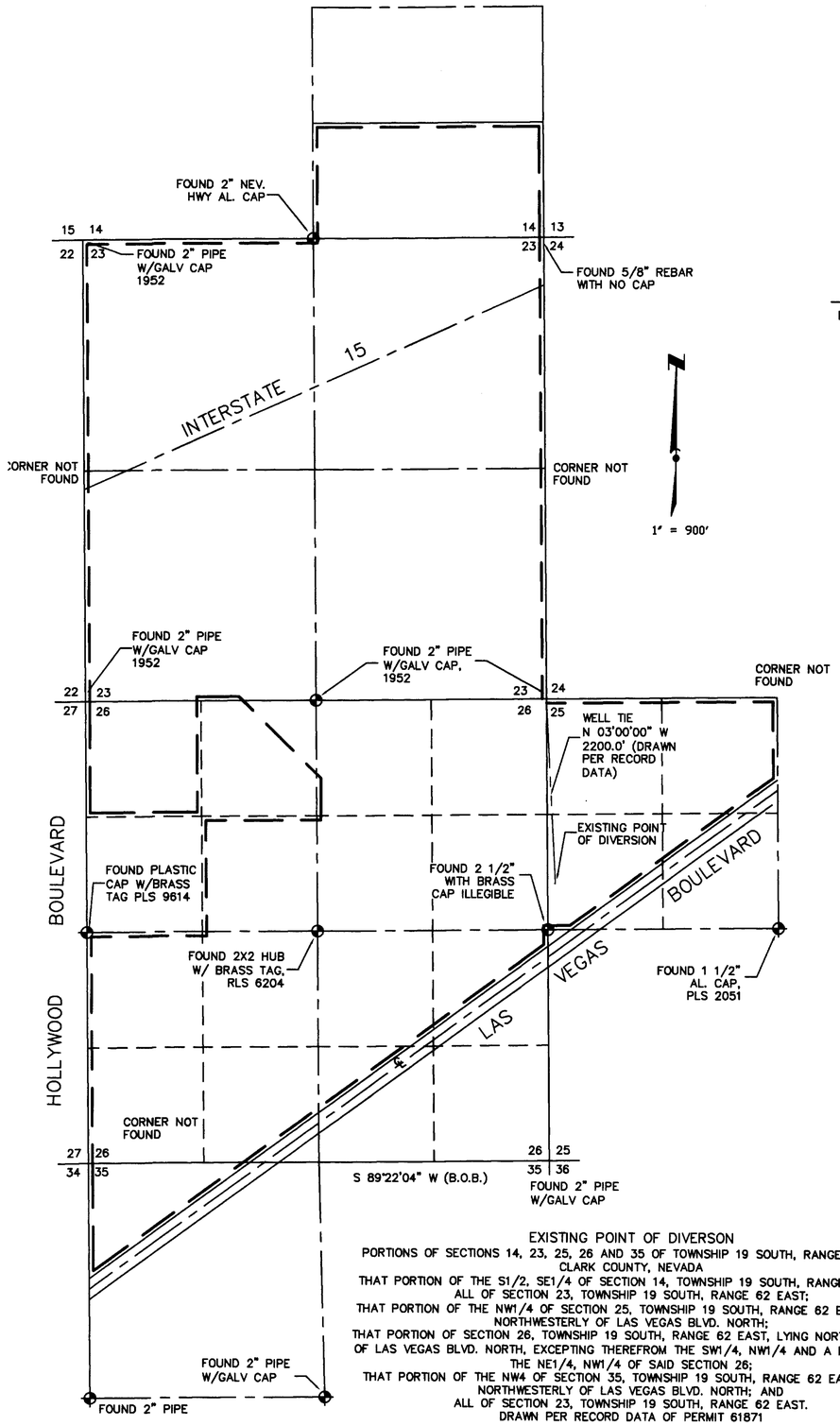

I, ROBERT FULSTONE, BEING FIRST DULY SWORN DEPOSE AND SAY THAT THIS MAP CONSISTING OF ONE SHEET HAS BEEN CORRECTLY DRAWN TO THE DESIGNATED SCALE FROM THE FIELD NOTES OF THE SURVEY MADE UNDER MY SUPERVISION AND DIRECTION ON 01/17/2005 AND THAT IS TRUELY AND CORRECTLY REPRESENTS THE PROPOSED LOCATION AND EXTENT OF THE WORKS USED TO DIVERT WATER FROM AN UNDERGROUND SOURCE IN THE LAS VEGAS VALLEY BASIN BY MARGARET CROCKETT, TRUSTEE OF THE MARGARET CROCKETT TRUST FOR QUASI-MUNICIPAL USE, THAT THE PROPOSED POINT OF DIVERSION, THE APPROXIMATE LOCATION AND SIZE OF THE DIVERTING CHANNEL OR OTHER CONDUIT, THE PLACE AND MANNER OF USE AND THE LOCATION AND USE OF ALL OTHER STREAMS, WHICH ARE CROSSED OR CONNECTED WITH THE SAID WORKS ARE FULLY AND CORRECTLY DESIGNATED THEREON.

ROBERT FULSTONE
STATE WATER RIGHTS SURVEYOR
NEVADA CERTIFICATE NO. 639

LAND SURVEYOR – STATE OF NEVADA
ROBERT FULSTONE
2/2/2005
Expires 6/30/05

ACKNOWLEDGEMENT

STATE OF NEVADA
COUNTY OF CLARK

THIS INSTRUMENT WAS ACKNOWLEDGED BEFORE ME ON 2/2/2005
BY ROBERT FULSTONE

NOTARY PUBLIC STATE OF NEVADA
County of Clark
RYAN P. SKAGGS
No. 04-87410-1
My Appointment Expires Feb. 19, 2008

RYAN P. SKAGGS
NOTARY PUBLIC IN AND FOR SAID COUNTY AND STATE
MY COMMISSION EXPIRES ON FEBRUARY 19, 2008

LEGEND

B.O.B. BASIS OF BEARINGS
MONUMENTS FOUND AS SHOWN

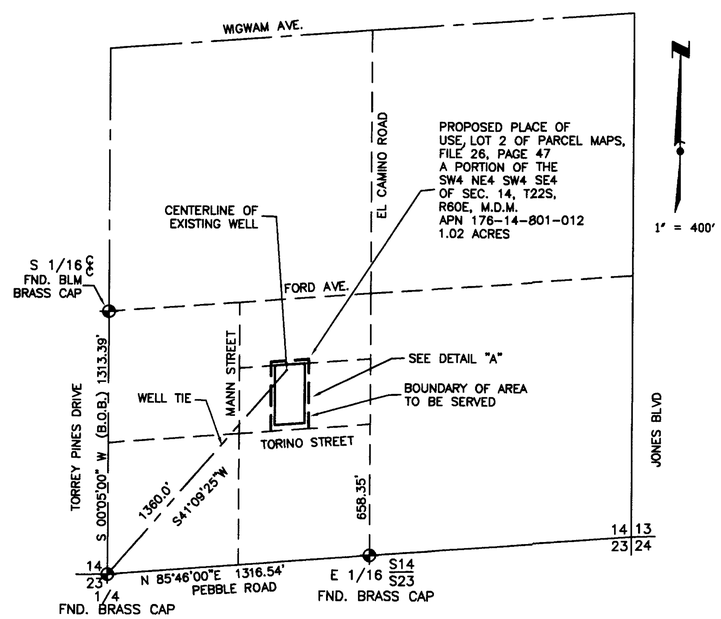

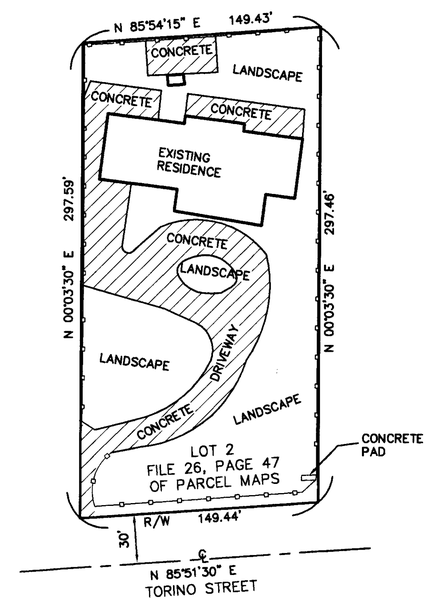

DETAIL "A"
SCALE 1" = 50'

PROPOSED PLACE OF USE
A PORTION OF THE SOUTHWEST QUARTER (SW 1/4) OF THE SOUTHEAST QUARTER (SE 1/4) OF SECTION 14, TOWNSHIP 22 SOUTH, RANGE 60 EAST, M.D.M.

EXISTING POINT OF DIVERSON
PORTIONS OF SECTIONS 14, 23, 25, 26 AND 35 OF TOWNSHIP 19 SOUTH, RANGE 62 EAST, CLARK COUNTY, NEVADA
THAT PORTION OF THE S1/2, SE1/4 OF SECTION 14, TOWNSHIP 19 SOUTH, RANGE 62 EAST;
ALL OF SECTION 23, TOWNSHIP 19 SOUTH, RANGE 62 EAST;
THAT PORTION OF THE NW1/4 OF SECTION 25, TOWNSHIP 19 SOUTH, RANGE 62 EAST, LYING NORTHWESTERLY OF LAS VEGAS BLVD. NORTH;
THAT PORTION OF SECTION 26, TOWNSHIP 19 SOUTH, RANGE 62 EAST, LYING NORTHWESTERLY OF LAS VEGAS BLVD. NORTH, EXCEPTING THEREFROM THE SW1/4, NW1/4 AND A PORTION OF THE NE1/4, NW1/4 OF SAID SECTION 26;
THAT PORTION OF THE NW4 OF SECTION 35, TOWNSHIP 19 SOUTH, RANGE 62 EAST, LYING NORTHWESTERLY OF LAS VEGAS BLVD. NORTH; AND
ALL OF SECTION 23, TOWNSHIP 19 SOUTH, RANGE 62 EAST.
DRAWN PER RECORD DATA OF PERMIT 61871

73051 CERTIFICATE NO. 19011 ISSUED 2-22-13

BASIS OF BEARINGS
SOUTH 00°05'00" WEST BEING THE WEST LINE OF THE SOUTHWEST QUARTER (SW 1/4) OF THE SOUTHEAST QUARTER (SE 1/4) OF SECTION 14, TOWNSHIP 22 SOUTH, RANGE 60 EAST, M.D.M., PER FILE 26, PAGE 47 OF PARCEL MAPS

GRAPHIC SCALE
900 0 450 900 1800 3600
(IN FEET)
1 INCH = 900 FT.

DRAWN BY:	MONARCH DESIGN
DATE:	02/02/2005
DWG #:	PP4-26
FILE NAME:	3864WRT.DWG
SCALE:	AS SHOWN

FULSTONE ENTERPRISES
940 S. MARTIN LUTHER KING BOULEVARD
LAS VEGAS, NV 89109
PHONE (702) 382-8141 FAX (702) 382-3103
EMAIL: fei@wizard.com

STATE ENGINEER'S USE 73051

AUG 16 2005

MAP TO ACCOMPANY APPLICATION FOR CHANGE OF PLACE OF USE, POINT OF DIVERSION AND MANNER OF USE OF A PORTION OF PERMIT NO. 61871

FOR:

MARGARET CROCKETT, TRUSTEE OF THE MARGARET CROCKETT TRUST

PURPOSE: QUASI-MUNICIPAL
FROM: AN UNDERGROUND SOURCE IN THE LAS VEGAS VALLEY BASIN

73051