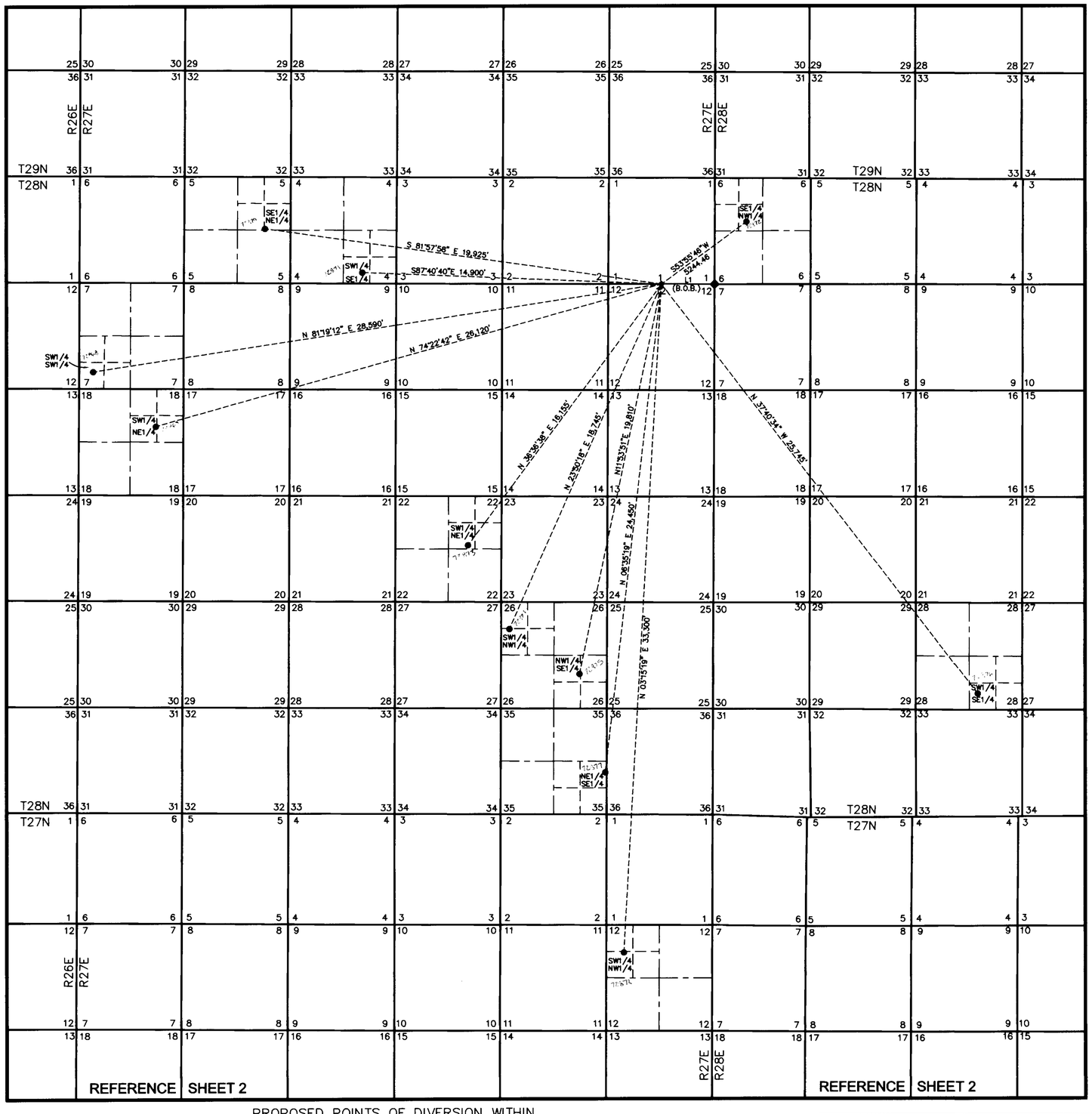

STATE OF NEVADA
SS
COUNTY OF WASHOE

I, RYAN G. COOK, BEING FIRST DULY SWORN, DEPOSE AND SAY THAT THIS MAP, CONSISTING OF ONE (1) SHEET, HAS BEEN CORRECTLY DRAWN TO THE DESIGNATED SCALE FROM INFORMATION OBTAINED FROM THE DIVISION OF WATER RESOURCES AND FROM NOTES OF A SURVEY MADE BY ME OR UNDER MY SUPERVISION AND DIRECTION, ON OR BEFORE MAY 24, 2005; THAT IT TRULY AND CORRECTLY REPRESENTS THE PROPOSED POINTS OF DIVERSION, FROM AN UNDERGROUND SOURCE FOR QUASI-MUNICIPAL USE, BY AQUA TRAC, LLC, LOCATED WITHIN PERSHING COUNTY, STATE OF NEVADA.

RYAN G. COOK — STATE WATER RIGHTS SURVEYOR NO. 1112

PROFESSIONAL LAND SURVEYOR — RYAN G. COOK — EXPIRES 12/31/06 — No. 15224 — STATE OF NEVADA

5-26-2005

SUBSCRIBED AND SWORN TO BEFORE ME THIS 26TH DAY OF May, 2005.

Suzan L. Ferguson
NOTARY PUBLIC IN AND FOR WASHOE COUNTY, NEVADA

SUZAN L. FERGUSON
Notary Public - State of Nevada
Appointment Recorded in Washoe County
No. 99-42144 - Expires January 22, 2009

BASIS OF BEARINGS:

Nevada State Plane Coordinate System West Zone, (NAD 83/94), grid.

LEGEND:

- SECTION CORNER; FOUND 1928 BLM BRASS CAP
- QUARTER CORNER; FOUND 1928 BLM BRASS CAP
- PROPOSED POINT OF DIVERSION
- B.O.B. BASIS OF BEARINGS

SCALE 1" = 3000'

LINE TABLE:

LINE	BEARING	DISTANCE	BASIN
L1	S 89°48'43" E	2,647'	78

SCALE 1" = 3000'

0 3000 6000 9000 12000 15000

PROPOSED POINTS OF DIVERSION WITHIN
SECTION 4, T24N, R27E, MDM; SECTION 12, T25N, R26E, MDM;
SECTION 2, SECTION 10, SECTION 16, SECTION 24, SECTION 26, SECTION 34, T25N, R27E, MDM;
SECTION 18, T25N, R28E, MDM; SECTION 24, SECTION 26, T26N, R26E, MDM;
SECTION 26, SECTION 34, T26N, R27E, MDM; SECTION 4, T26N, R28E, MDM;
SECTION 12, SECTION 24, SECTION 26, T27N, R27E, MDM;
SECTION 4, SECTION 5, SECTION 7, SECTION 18, SECTION 22, SECTION 26, SECTION 35, T28N, R27E, MDM;
SECTION 6, SECTION 28, T28N, R28E, MDM.
BASIN 78

1:19 PM * 26-MAY-2005

N:\DWGS\J27478_AquaTrac\Mapping\granitesp_POD.DWG

SUMMIT ENGINEERING CORPORATION
CONSULTING ENGINEERS AND SURVEYORS
5405 MAE ANNE AVE. RENO, NEVADA 89523
(702) 747-8550

STATE ENGINEER'S USE

72868

11-6-2-2005 JUDGY SMITH 1 SHEET - SHOULD READ "3" SHEETS

RECEIVED MAY 27 2005

MAP TO ACCOMPANY
APPLICATIONS TO APPROPRIATE
WATER
FOR QUASI-MUNICIPAL USE
BY
AQUA TRAC, LLC,
FROM
AN UNDERGROUND SOURCE
WITHIN
PERSHING COUNTY, NEVADA

PERSHING COUNTY STATE OF NEVADA

72878 72877 72876 72875 72874 72873 72872 72871 72870 72869 72868

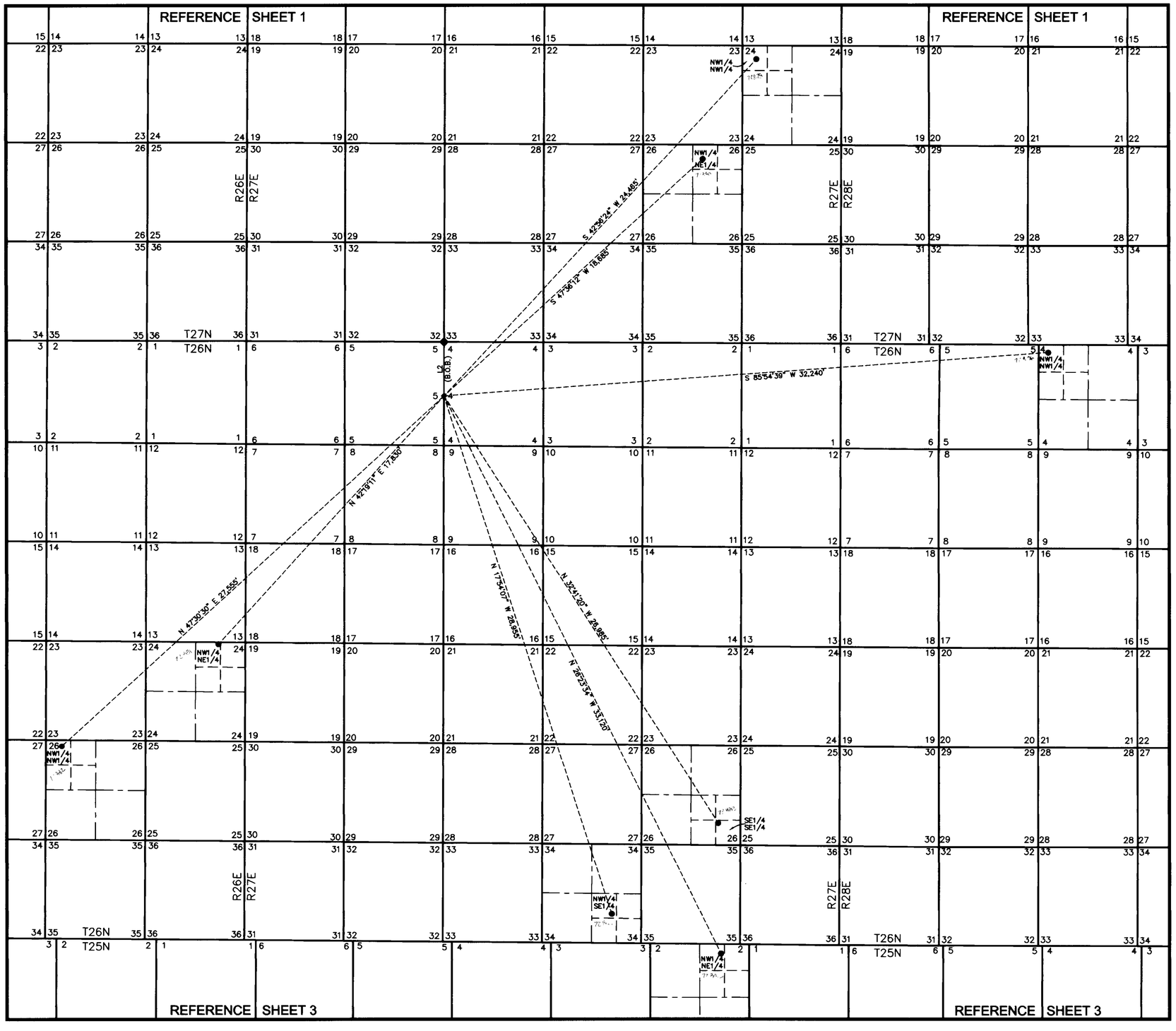

BASIS OF BEARINGS:

Nevada State Plane Coordinate System West Zone, (NAD 83/94), grid.

LEGEND:

32 33 / 5 4	SECTION CORNER; FOUND 1911 BLM BRASS CAP
5 ◆ 4	QUARTER CORNER; FOUND 1911 BLM BRASS CAP
●	PROPOSED POINT OF DIVERSION
B.O.B.	BASIS OF BEARINGS

LINE TABLE:

LINE	BEARING	DISTANCE	BASIN
L2	N 00°17'09" E	2,880'	78

N

SCALE 1"= 3000'

SCALE 1"= 3000'

0 3000 6000 9000 12000 15000

PROPOSED POINTS OF DIVERSION WITHIN
SECTION 4, T24N, R27E, MDM; SECTION 12, T25N, R26E, MDM;
SECTION 2, SECTION 10, SECTION 16, SECTION 24, SECTION 26, SECTION 34, T25N, R27E, MDM;
SECTION 18, T25N, R28E, MDM; SECTION 24, SECTION 26, T26N, R26E, MDM;
SECTION 26, SECTION 34, T26N, R27E, MDM; SECTION 4, T26N, R28E, MDM;
SECTION 12, SECTION 24, SECTION 26, T27N, R27E, MDM;
SECTION 4, SECTION 5, SECTION 7, SECTION 18, SECTION 22, SECTION 26, SECTION 35, T28N, R27E, MDM;
SECTION 6, SECTION 28, T28N, R28E, MDM.
BASIN 78

1:19 PM * 26-MAY-2005

N:\DWGS\J27478_AquaTrac\Mapping\granitesp_POD.DWG

SUMMIT ENGINEERING CORPORATION
CONSULTING ENGINEERS AND SURVEYORS
5405 MAE ANNE AVE. RENO, NEVADA 89523
(702) 747-8358

STATE ENGINEER'S USE

RECEIVED
MAY 27 2005

MAP TO ACCOMPANY
APPLICATIONS TO APPROPRIATE
WATER
FOR QUASI-MUNICIPAL USE
BY
AQUA TRAC, LLC,
FROM
AN UNDERGROUND SOURCE
WITHIN
PERSHING COUNTY, NEVADA

PERSHING COUNTY STATE OF NEVADA

72896 72885 72884 72883 72882 72881 72880 72879

72898

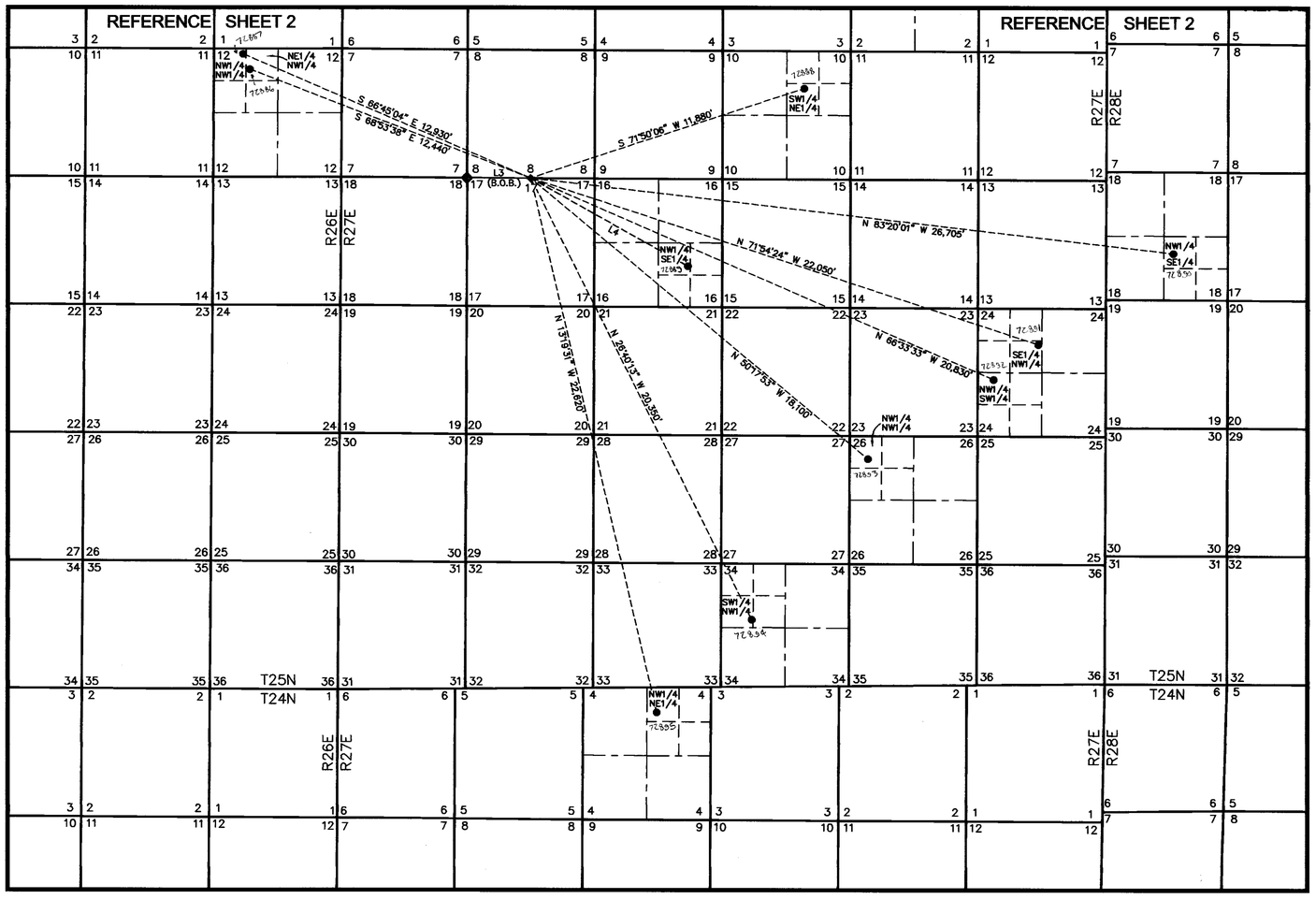

BASIS OF BEARINGS:

Nevada State Plane Coordinate System West Zone, (NAD 83/94), grid.

LEGEND:

7 8 / 18 17	SECTION CORNER; FOUND 1911 BLM BRASS CAP
8 / 17	QUARTER CORNER; FOUND 1911 BLM BRASS CAP
●	PROPOSED POINT OF DIVERSION
B.O.B.	BASIS OF BEARINGS

LINE TABLE:

LINE	BEARING	DISTANCE	BASIN
L3	S 89°48'11" E	2,635'	78
L4	N 60°50'10" W	7,430'	78

SCALE 1" = 3000'

SCALE 1" = 3000'

0 3000 6000 9000 12000 15000

PROPOSED POINTS OF DIVERSION WITHIN
SECTION 4, T24N, R27E, MDM; SECTION 12, T25N, R26E, MDM;
SECTION 2, SECTION 10, SECTION 16, SECTION 24, SECTION 26, SECTION 34, T25N, R27E, MDM;
SECTION 18, T25N, R28E, MDM; SECTION 24, SECTION 26, T26N, R26E, MDM;
SECTION 26, SECTION 34, T26N, R27E, MDM; SECTION 4, T26N, R28E, MDM;
SECTION 12, SECTION 24, SECTION 26, T27N, R27E, MDM;
SECTION 4, SECTION 5, SECTION 7, SECTION 18, SECTION 22, SECTION 26, SECTION 35, T28N, R27E, MDM;
SECTION 6, SECTION 28, T28N, R28E, MDM.
BASIN 78

1:19 PM * 26-MAY-2005

N:\DWGS\J27478_AquaTrac\Mapping\granitesp_POD.DWG

SUMMIT ENGINEERING CORPORATION
CONSULTING ENGINEERS AND SURVEYORS
5405 MAE ANNE AVE. RENO, NEVADA 89523
(702) 747-8550

STATE ENGINEER'S USE

72868-72896

FILED
MAY 27 2005

RECEIVED
05 MAY 27 PM 2:16
STATE ENGINEER'S OFFICE

MAP TO ACCOMPANY
APPLICATIONS TO APPROPRIATE
WATER
FOR QUASI-MUNICIPAL USE
BY
AQUA TRAC, LLC,
FROM
AN UNDERGROUND SOURCE
WITHIN
PERSHING COUNTY, NEVADA

PERSHING COUNTY STATE OF NEVADA

76307 72895 72894 72893 72892 72891 72890 72889 72888 72887 72886

72868