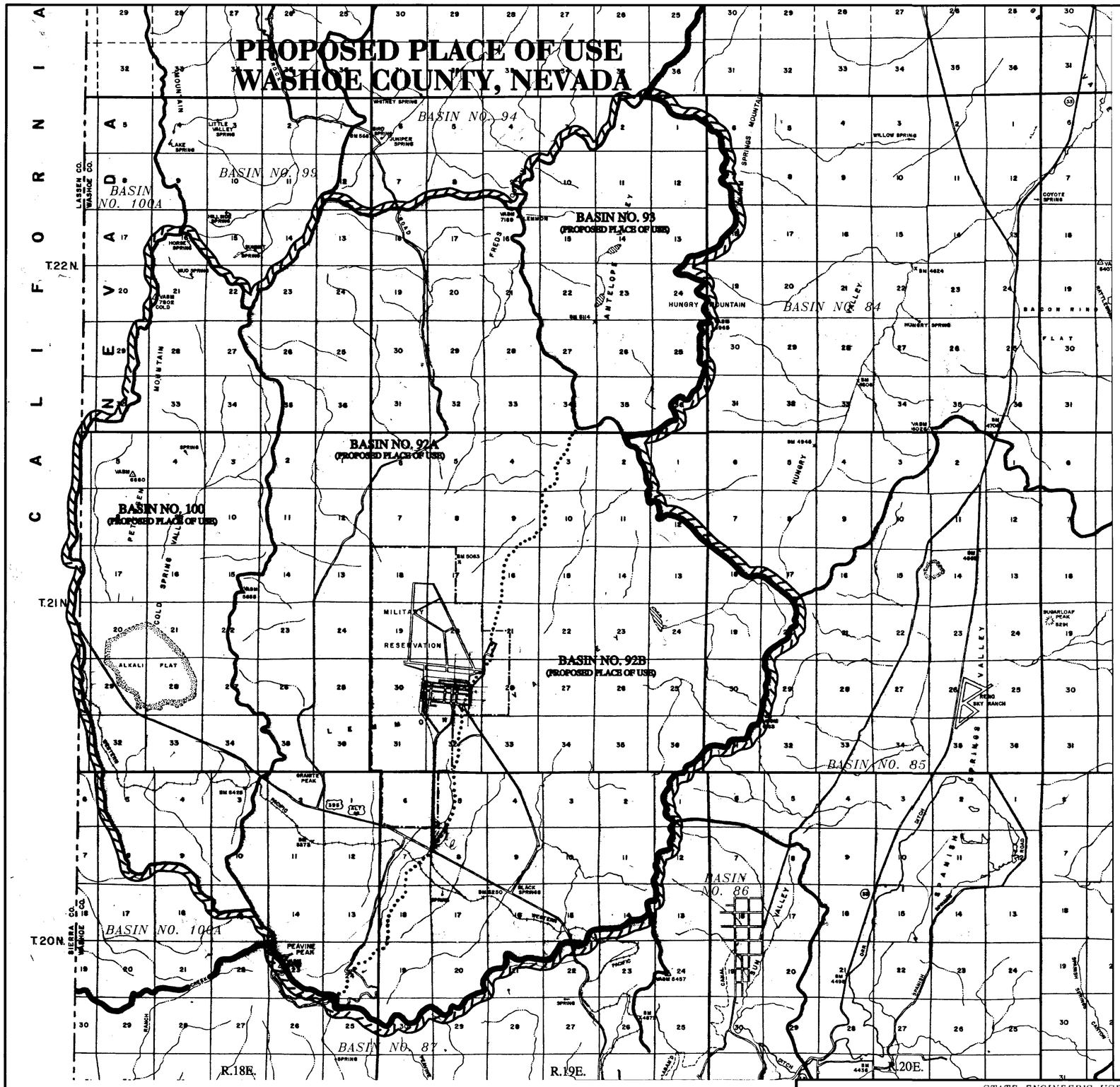



GRAPHIC SCALE 1"=5000'

0 5000 10000 15000

BASIS OF BEARINGS

The bearings for this map are Nevada State Plane Coordinate System West Zone-NAD 27 as determined from information published by BLM Geographic Coordinate Data Base.

STATE OF NEVADA
COUNTY OF WASHOE } SS

I, Michael D. Buschelman, being first duly sworn, depose and say that this map consisting of two sheets, has been correctly drawn to the designated scale from notes of a survey, under my direction and supervision and from information on file in the Official Records of Washoe County, Nevada, maps prepared by the Washoe County Assessor, and information reproduced electronically from Drainage Basins maps, Quad maps, and USGLO Plats for Township 29 North, Ranges 18 & 19 East, M.D.M., between Aug. 8th and 10th, 2005 and that it truly and correctly represents the extent and location of the Proposed Points of Diversion and Places of Use of water proposed for appropriated from underground sources under Application No.'s 72768 and 72769 by JackRabbit Properties, LLC for Municipal and Domestic use within Washoe County, Nevada.

Michael D. Buschelman
State Water-Right Surveyor No. 792 Exp 12-31-06

Subscribed and sworn to before me on this 24TH day of AUGUST, 2005.

Notary Public

REFERENCES

1. USGLO Plats Township 29 North, Ranges 18 & 19 East, Mount Diablo Meridian.
2. Map of Designated Groundwater Basins of Nevada dated: 06/08/92
3. Map of Red Rock, Cold Springs, Antelope, Bedeuflat, Lemmon, Spanish Springs, Sun and Warm Springs Valley Drainage Basins, dated: Feb. 1967

Michael D. Buschelman Consulting, Inc.
Post Office Box 51371
Sparks, Nevada 89435
(775) 355-9628 Office 355-9629 FAX

JOB 052110.04.RM

STATE ENGINEER'S USE

FILED
AUG 26 2005
STATE ENGINEER'S OFFICE

MAP TO ACCOMPANY APPLICATION NO.'s 72768 & 72769 TO APPROPRIATE THE WATERS OF THE STATE OF NEVADA BY

JACKRABBIT PROPERTIES, LLC

FROM UNDERGROUND SOURCES FOR MUNICIPAL AND DOMESTIC PURPOSES WITHIN WASHOE COUNTY, NEVADA

LEGEND

	TOWNSHIP/RANGE LINE		DIRT ROAD
	SECTION LINE		INTERMITTENT DRAINAGE
	1/16TH SECTION LINE	◇	EXISTING CORNER (PER GLO)
	CENTERLINE OF SECTION	∘	EXTRACTION POINT/WELL
BASIN NO. 100A	BASIN DESIGNATION OUTSIDE PROPOSED PLACE OF USE	BASIN NO. 92A	BASIN DESIGNATION WITHIN PROPOSED PLACE OF USE

72769 72768

PROPOSED POINTS OF DIVERSION
within the S.W. 1/4 of the S.W. 1/4 of SECTION 13, T.29.N., R.18E. and the N.W. 1/4 of the S.E. 1/4, T.29N., R19E., M.D.M. of Section 17
WASHOE COUNTY, NEVADA

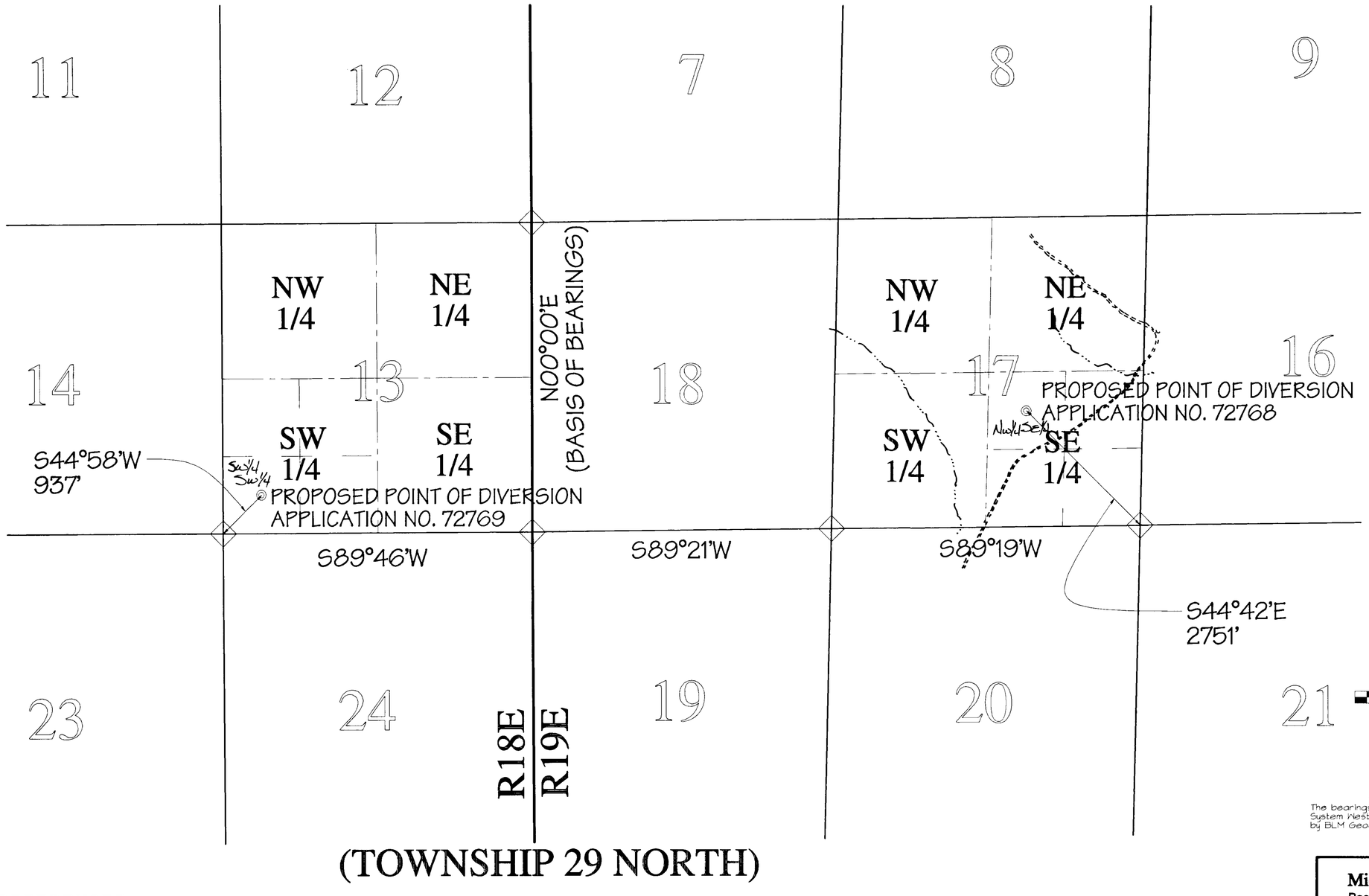

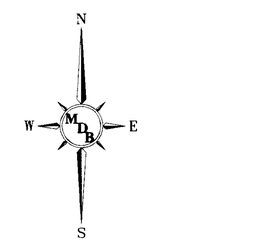

GRAPHIC SCALE 1"=1000'

0 1000 2000 3000

BASIS OF BEARINGS

The bearings for this map are Nevada State Plane Coordinate System West Zone-NAD 27 as determined from information published by BLM Geographic Coordinate Data Base.

REFERENCES

1. USGLO Plats Township 29 North, Ranges 18 & 19 East, Mount Diablo Meridian.
2. Map of Designated Groundwater Basins of Nevada dated: 06/08/92
3. Map of Red Rock, Cold Springs, Antelope, Bedeuflat, Lemmon, Spanish Springs, Sun and Warm Springs Valley Drainage Basins, dated: Feb. 1967

LEGEND

- TOWNSHIP/RANGE LINE
- SECTION LINE
- 1/16TH SECTION LINE
- CENTERLINE OF SECTION
- BASIN NO. 100A — BASIN DESIGNATION OUTSIDE PROPOSED PLACE OF USE
- CALCULATED WELL TIE
- INTERMITTENT DRAINAGE
- ROCK MOUND CORNER (PER GLO)
- EXTRACTION POINT/WELL
- BASIN NO. 92A — BASIN DESIGNATION WITHIN PROPOSED PLACE OF USE

Michael D. Buschelman Consulting, Inc.
Post Office Box 51371
Sparks, Nevada 89435
(775) 355-9628 Office 355-9629 FAX

JOB 052110.04.RM

STATE ENGINEER'S USE

FILED
AUG 26 2005
STATE ENGINEER'S OFFICE

MAP TO ACCOMPANY APPLICATION NO.'s 72768 & 72769 TO APPROPRIATE THE WATERS OF THE STATE OF NEVADA BY

JACKRABBIT PROPERTIES, LLC

FROM UNDERGROUND SOURCES FOR MUNICIPAL AND DOMESTIC PURPOSES WITHIN WASHOE COUNTY, NEVADA

72769 72768